

Read Carefully These Instructions and Suggestions to Clerks and Others Using

COTT FAMILY NAME INDEXES

THE SUB INDEX

1. Write names on the Sub-Index plain and in as bold a hand as possible. Don't make n like u. Don't try to subdivide names on Sub-Index further than is arranged by the scheme here laid out. That is, if Baker is the first name for the column, *Bae to Bak*, write *Baker* on the first dark ruled line followed by *Baer* if it should happen to be the second name of that group, on the second dark ruled line, and so on.

2. A name is written but once on the Sub-Index (except as noted in the next paragraph), no matter how many times the same name is repeated on the Main Index. Following the name is a column in which is written the page of the Main Index, where all entries of this name are to be placed.

3. Names similar in sound but spelled differently should be grouped together on the Main Index, and each variety of spelling noted on the Sub-Index, under its proper sub-divisions. Thus:

Bair-Bare-Baer	Lowery-Lowry
Bear-Baehr	Lourie, etc.
Shafer-Schafer	Snyder-Snider
Sheffer-Shaefer	Schneider-Schnider
Read-Reed-Reid	Keyser-Keiser-Kizer
Kline-Klein	Pearson-Pierson

4. Names like *Schneider* and *Snyder* should appear in Sub-Index under *Sc* and also *Sn*; *Pearson* and *Pierson* under *Ps* and *Pi*, etc. However, no notice of more than one style of spelling a name need be taken—and that the way it is spelled on the record—until it is spelled differently in a subsequent entry.

5. Odd names falling to the same Sub-Index column may be grouped together on the Main Index. For example, the names *Debler*, *Dedman*, *Debroski* and *Deator* being odd, and likely to be infrequent and all belonging to the same Sub-Index column, could be given the same page on the Main Index, and write in the column in red ink, "For names not listed here, see page....."

6. Sub-Indexes can be renewed and rewritten at very little expense and it is so planned that this can be done in after years if they become defaced and worn.

This Index in loose leaf form is continuous and expansive. When the Binder becomes filled to its capacity, get another Binder and carry one or more letters into the new Binder. Continue doing this when necessary until you have a Binder for each sub-division or unit. It is thus designed to be a Continuous Index for a long period of years.

THE MAIN INDEX

7. Family Names appear together on the Main Index, the Sub-Index being a guide to the page on which such Family Names will be found.

8. If there are three or more columns on the page of the Main Index for given names, write the given name or names in the column in which the initial letter of first given name appears at head of column. By careful writing two given names can occupy the same line, one above the other, so that six given names, if two properly fall to each column can be entered on one line. When more than two fall to a column make a complete new line for each two thus remaining.

9. In paging the Main Index, each sub-division or unit indicated by the extension tab begins with page 1. On the back of that sheet is page 2, followed by pages 3, 4, 5, 6, etc. When more sheets are needed add them continuing the paging in regular order.

10. Add a sheet immediately following a group requiring additional space, giving it the same page as the page continued. Preferably with red ink letter number these pages thus: 2a, 2b, 2c, 2d; 4a, 4b, 4c, etc.

11. Don't try to arrange Family Name Groups in any particular order on the Main Index, except to have "A" names separated from the "B's" and so on. Austin can go on pg. 1, Armstrong p. 3, Abbott p. 5, Allen p. 7, or on any right hand oddly numbered page. If any order is attempted it should be to put the largest groups in front, but this is only a matter of convenience. After several years, when time has demonstrated that a name is not likely to fill both pages of a sheet, the left hand or evenly numbered pages may be used for a Name Group. After a still longer period and a name has only one or two entries on a page a new name may be given on the lower half of the same page.

If any point is not clear to you when beginning the Index or continuing its use, always feel free to write the manufacturer, who will cheerfully reply to any questions regarding the proper working of the system.

THE COTT INDEX CO. Index Specialists Since 1888 COLUMBUS, OHIO

Chas M Cott
Registered U. S. Patent Office

An Identifying
Trade Mark

THIS SUB-INDEX IS AN INDEX TO THE GENERAL INDEX OF WHICH IT IS A PART

The pages of the General Index devoted to this Initial Letter follows immediately after this Sub-Index. Figures opposite the name indicate the page where entries are made.

EXTENSION TABS or the book itself represent the first unit of subdivision and refer to Surname Initials.

MARGINAL CUTS represent the second unit of subdivision, and are usually the Second Letter of Surname, or Guide Letters.

THE BLOCKS or *COLUMNS* on the Sub-Index, still further sub-divide Names, according to the designations printed thereon.

The General Index can be ruled in any manner required, and is adapted for the indexing of all kinds of records, and for any number of names from 10,000 up to 1,000,000 or more.

COTT INDEXING SYSTEMS FOR PUBLIC RECORDS AND COMMERCIAL USE

Patented by C. M. Cott and Patents Pending

THE COTT INDEX COMPANY

INDEX BOOKS AND INDEX SYSTEMS INSTALLED
FOR STATE, COUNTY AND MUNICIPAL RECORDS

Loose Leaf Indexes and Loose Leaf Records

COLUMBUS, OHIO, U. S. A.

U. S. Copyright No. 103632

GRANTOR FILING DOCKET AND GENERAL INDEX TO REALTY DEEDS AND MORTGAGES — Echols County, Ga.

REG. U. S. PAT. OFFICE *Chas. McCall* County Indexes Since 1888
An Identifying Trade Mark

Locate Family Name by Front Index

COTT FAMILY NAME INDEX NO. 0 © 1949
MADE BY THE COTT INDEX COMPANY, COLUMBUS, OHIO
SOLD BY JIM CLYBURN, INC., TITTON, GA.

(5)

GRANTORS FAMILY NAMES	GIVEN NAMES ABCDEFGHIJ	GIVEN NAMES KLMNO	GIVEN NAMES PQRSTUWXYZ	GRANTEES	DATE OF FILING				DATE OF INSTRUMENT			DATE OF RECORD			LOCATION OF PROPERTY OR OTHER DESCRIPTION	KIND OF INST.	BOOK	PAGE
					Month	Day	Year	Hr. M.	Month	Day	Year	Month	Day	Year				
Edwards	Hugh F.			The First State Bank	9	24	65	8:35 AM	9	17	65	9	24	65	16th Dist., LL 51	L/D	9	106
Edwards	Peter F., etal			Virginia B. Chandler, etal	2	14	66	8:45 AM	1	26	66	2	15	66	Quit Claim to all properties of J. T. Bridges, Sr.(Echols)	QCD	9	245
Edwards	H. B., Jr.			First State Bank	4	10	67	8:15 AM	4	7	67	4	11	67	13th Dist., LL 313	L/D	9	435 ✓
Edwards		Marie Howell (Mrs), etal		James Lee Dickens, Dr.,etal	9	4	72	10:05 AM	8	30	72	9	4	72	11th Dist., LL 477, 100 A., "Hardy Howell Place"	P/A	12	57
Edwards		Marie Howell (Mrs), etal		Gladys C. Howell (Mrs)	9	11	72	8:38 AM	7	3	54	9	11	72	1/32 interest in farm in Echols County	Agr	12	67
Edwards		Marie Howell (Mrs), etal		Del-Cook Timber Company, Incorporated	9	29	72	9:00 AM	9	28	72	9	29	72	11th Dist., LL 477, 100 A.	T/L	12	98
Edwards	Addie Belle Bridges			J. Thomas Bridges, Jr.,etal	4	22	75	8:35 AM	3	31	75	4	22	75	Properties in Hamilton, Clinch and Echols Counties	D	14	488
Edwards	Hugh F.			Jimmy Lee Bennett, etal	11	2	76	11:00 AM	11	1	76	11	3	76	16th Dist., LL 50, 51	W/D	15	661
Edwards	H. B., Jr.			W. R. Henderson, etal	11	16	79	1:30 PM	10	20	79	11	15	79	13th Dist., LL 313	W/DG	18	485

GRANTOR FILING DOCKET AND GENERAL INDEX TO REALTY DEEDS AND MORTGAGES — Echols County, Ga.

REG. U. S. PAT. OFFICE *Chambers* County Indexes Since 1888 An Identifying Trade Mark

Locate Family Name by Front Index

COTT FAMILY NAME INDEX NO. 0 © 1969
MADE BY THE COTT INDEX COMPANY, COLUMBUS, OHIO
SOLD BY JIM CLYBURN, INC., TITON, GA.

(7)

GRANTORS FAMILY NAMES	GIVEN NAMES ABCDEFGHIJ	GIVEN NAMES KLMNO	GIVEN NAMES PQRSTUVWXYZ	GRANTEES	DATE OF FILING				DATE OF INSTRUMENT			DATE OF RECORD			LOCATION OF PROPERTY OR OTHER DESCRIPTION	KIND OF INST.	BOOK	PAGE
					Month	Day	Year	Hr. M.	Month	Day	Year	Month	Day	Year				
English			J. L. and Heirs	J. N. Bray, Company	1	11	28	3:00 PM	11	30	27	1	25	28	13th Dist., LL 536, 535, 80 A.	T/L	X	59
English	G. M., Jr.			W. A. Ham	1	11	33	1:00 PM	7	28	1875	1	11	33	16th Dist., LL 191, 1/2 und- ivided interest	W/D	Y	170
English			Jesse, etal	Hunt Oil Company	6	27	47	11:30 AM	6	23	47	6	30	47	13th Dist., LL 536, 535, etal 570 A.	O/G/ M/L	A2	573
English			J. L. (Mrs)	Hunt Oil Company	6	27	47	11:30 AM	6	23	47	6	30	47	13th Dist., LL 536, 535, etal 570 A.	O/G/ M/L	A2	573
English			W. E., etal	Hunt Oil Company	6	27	47	11:30 AM	6	23	47	6	30	47	13th Dist., LL 536, 535, etal 570 A.	O/G/ M/L	A2	573
English			Lillie M., etal	Hunt Oil Company	6	27	47	11:30 AM	6	23	47	6	30	47	13th Dist., LL 536, 535, etal 570 A.	O/G/ M/L	A2	573
English			Jesse, etal	Wade Lumber Co., etal	5	1	56	8:00 AM	4	12	56	5	2	56	13th Dist., LL 535, 80 A.	T/L Agr	5	361
English	Edgar, etal			Wade Lumber Co., etal	5	1	56	8:00 AM	4	12	56	5	2	56	13th Dist., LL 535, 80 A.	T/L Agr	5	361
English			Lilly, etal	Wade Lumber Co., etal	5	1	56	8:00 AM	4	12	56	5	2	56	13th Dist., LL 535, 80 A.	T/L Agr	5	361
English			W. E., etal	Echols County	11	11	57	9:00 AM	11	1	57	11	12	57	Project #PR2774	R/WD	6	370
English			Lillie M., etal	Echols County	11	11	57	9:00 AM	11	1	57	11	12	57	Project #PR2774	R/WD	6	370
English			Jesse	Echols County	11	11	57	9:00 AM	10	25	57	11	12	57	Project #2774	R/WD	6	371
English			J. L. ,etal (Estate)	Hercules Powder Company	4	23	59	9:00 AM	2	20	59	4	24	59	13th Dist., LL 535, 490 A., LL 536, 80 A.	Agr	7	58
English			Jesse, etal	Hercules Powder Company	4	23	59	9:00 AM	2	20	59	4	24	59	13th Dist., LL 535, 490 A., LL 536, 80 A.	Agr	7	58
English			Lillie M., etal	Hercules Powder Company	4	23	59	9:00 AM	2	20	59	4	24	59	13th Dist., LL 535, 490 A., LL 536, 80 A.	Agr	7	58
English			Kelsie C., etal	Kelsie C. English	9	7	64	11:10 AM	10	2	63	9	11	64	13th Dist., LL 535, etal	W/D	8	481
English	George M., et.al.			Kelsie C. English	9	7	64	11:10 AM	10	2	63	9	11	64	13th Dist, LL 535, etal	W/D	8	481

GRANTOR FILING DOCKET AND GENERAL INDEX TO REALTY DEEDS AND MORTGAGES — Echols County, Ga.

(7)

REG. U. S. PAT. OFFICE *Cott* County Indexes Since 1888 An Identifying Trade Mark


Locate Family Name by Front Index

COTT FAMILY NAME INDEX NO. 0 © 1949
MADE BY THE COTT INDEX COMPANY, COLUMBUS, OHIO
SOLD BY JIM CLYBURN, INC., TIFTON, GA.

GRANTORS FAMILY NAMES	GIVEN NAMES ABCDEFGH	GIVEN NAMES IJKLMNO	GIVEN NAMES PQRSTUWXYZ	GRANTEES	DATE OF FILING				DATE OF INSTRUMENT			DATE OF RECORD			LOCATION OF PROPERTY OR OTHER DESCRIPTION	KIND OF INST.	BOOK	PAGE
					Month	Day	Year	Hr. A.	Month	Day	Year	Month	Day	Year				
English		Jessie L. (Estate), etal		Kelsie C. English	9	7	64	11:10 AM	10	2	63	9	11	64	13th Dist., LL 535, etal	W/D	8	481
English		Jessie L., Jr., etal		Kelsie C. English	9	7	64	11:10 AM	10	2	63	9	11	64	13th Dist., LL 535, etal	W/D	8	481
English		Merle, etal		Kelsie C. English	9	7	64	11:10 AM	10	2	63	9	11	64	13th Dist., LL 535, etal	W/D	8	481
English		Lillie M. (Mrs)		Jesse L. English(Estate)	9	22	64	8:20 AM	9	21	64	9	24	64	13th Dist., LL 535, 536	Oath	8	501
English		Lillie M., etal		Robert Wetherington, et.al.	9	22	64	8:22 AM	9	21	64	9	24	64	13th Dist., LL 535, 536 546 3/4 A	W/D	8	501
English		Kelsie C., etal		Robert Wetherington, et.al.	9	22	64	8:22 AM	9	21	64	9	24	64	13th Dist., LL 535, & 536 546 3/4 A	W/D	8	501

GRANTOR FILING DOCKET AND GENERAL INDEX TO REALTY DEEDS AND MORTGAGES — Echols County, Ga.

REG. U. S. PAT. OFFICE *Chambers* County Indexes Since 1868 An Identifying Trade Mark

 **Locate Family Name by Front Index**

COTT FAMILY NAME INDEX NO. 0 © 1949
MADE BY THE COTT INDEX COMPANY, COLUMBUS, OHIO
SOLD BY JIM CLYBURN, INC., TIFTON, GA.

(9)

GRANTORS FAMILY NAMES	GIVEN NAMES ABCDEFGHIJ	GIVEN NAMES KLMNO	GIVEN NAMES PQRSTUVWXYZ	GRANTEES	DATE OF FILING				DATE OF INSTRUMENT			DATE OF RECORD			LOCATION OF PROPERTY OR OTHER DESCRIPTION	KIND OF INST.	BOOK	PAGE
					Month	Day	Year	Hr. M.	Month	Day	Year	Month	Day	Year				
Everette	G. C.			Ferman Staten	9	25	52	10:00 AM	9	25	52	9	25	52	16th Dist., LL 50, known as "The Log House"	W/D	A4	71
Everette	G. C.			Nathan Rewis, etal	3	26	64	9:55 AM	3	20	64	3	30	64	16th Dist., LL 50, Staten's Sub. L. 5	W/D	8	421
Everette	Delores G. C.			Valdosta Federal Savings and Loan Association	6	22	64	8:30 AM	6	19	64	6	23	64	16th Dist., LL 43, Northtown Add. L. 4, 5, 9, 10, Blk. P	S/D	8	456
Everette	Delores, G. C.			James Larry Wilson, etal	8	14	67	9:10 AM	8	11	67	8	14	67	16th Dist., LL 43, Northtown Add. L. 4, 5, 9, 10, Blk., P	W/D	9	488
Everette	George C. Dolores C.			Edwin Coggins, etal	5	9	74	8:45 AM	5	6	74	5	10	74	16th Dist., LL 50, 1 A.	W/D	13	692
Everette	George C. Dolores C.			Edwin Coggins, etal	5	9	74	8:45 AM	5	6	74	5	10	74	16th Dist., LL 50, 1 A.	S/D	13	693

GRANTOR FILING DOCKET AND GENERAL INDEX TO REALTY DEEDS AND MORTGAGES — Echols County, Ga.

REG. U. S. PAT. OFFICE *Chambers* County Indexes Since 1898
An Identifying Trade Mark

👉 **Locate Family Name by Front Index**

COTT FAMILY NAME INDEX NO. 9 © 1949
MADE BY THE COTT INDEX COMPANY, COLUMBUS, OHIO
SOLD BY JIM CLYBURN, INC., TUSTON, GA.

(11)

GRANTORS FAMILY NAMES	GIVEN NAMES ABCDEFGHIJ	GIVEN NAMES KLMNO	GIVEN NAMES PQRSTUWXYZ	GRANTEES	DATE OF FILING				DATE OF INSTRUMENT			DATE OF RECORD			LOCATION OF PROPERTY OR OTHER DESCRIPTION	KIND OF INST.	BOOK	PAGE
					Month	Day	Year	Hr. M.	Month	Day	Year	Month	Day	Year				
Echols County				W. H. Mobley, Jr.	6	4	28	11:00 AM	6	4	28	6	15	28	13th Dist., LL 346, 400 A., Tax Deed	Tax/ Deed	X	106
Echols County				Giddens and Wilkes					9	21	34	9	25	34	Town of Melrose L 2, Blk. 23 etal Service Stateion Lease	Lease	Y	391
Echols County				State Highway Board of Georgia	4	10	37	10:00 AM	4	2	37	5	5	37	.87 A. Right-of-way Project #1068 B	R/W	Z	53
Echols County				State Highway Board of Georgia	4	10	37	10:00 AM	4	2	37	5	5	37	.243 A. Right-of-way Project #1068 B	R/W	Z	55
Echols County				State Highway Board of Georgia	4	10	37	10:00 AM	4	2	37	5	5	37	.1101 A. Right-or-way Project #1068 B	R/W	Z	59
Echols County				Clyde Sheffield	6	9	37	10:00 AM	11	30	36	6	11	37	11th Dist., LL 476, 15 A.	QCD	Z	70
Echols County				State Highway Board of Georgia	2	21	38	2:00 PM	1	29	38	2	23	38	Right-of-way Project #1683-C	R/WD	Z	206
Echols County				Belle Allen (Mrs)	4	3	44	11:00 AM	4	3	44	4	3	44	13th Dist., LL 419, 30 1/2 A. Political Subdivision Deed	Deed	A1	373
Echols County				First Missionary Baptist Church	3	3	47	12:00 N	3	3	47	3	5	47	16th Dist., LL 50 (by pastor and Deacon)	W/D	A2	541
Echols County				First Missionary etal Baptist Church (by Trustees)	7	29	52	3:00 PM	2	4	52	7	30	52	16th Dist., LL 50	W/D	A4	52
Echols County				State Highway Department of Georgia	8	12	53	11:00 AM	5	14	53	8	13	53	Project #SP1737 Road 135	R/WD	A4	347
Echols County				Georgia Rural Roads Authority	4	4	56	3:00 PM	2	1	56	4	6	56	16th Dist., LL 52, 56, Project #RRPR 2093-(1)	R/WD	5	343
Echols County				State Highway Department of Georgia	5	7	56	8:00 AM	4	19	56	5	12	56	1.309 A., Project #SP1304	R/WD	5	370
Echols County				First Missionary Baptist Church of Statenville	1	7	57	10:00 AM	1	7	57	1	8	57	16th Dist., LL 50, Town of Statenville	W/D	5	501
Echols County				J. E. Wetherington (Mr&Mrs)	3	28	57	3:30 PM	8	18	54	4	5	57	16th Dist., LL 50, 3.32 A. Exchange	Resolu- tion	6	48
Echols				J. E. Wetherington, etal	3	28	57	3:30 PM	8	18	54	4	5	57	16th Dist., LL 50, 3.32 A.	W/D	6	49

GRANTOR FILING DOCKET AND GENERAL INDEX TO REALTY DEEDS AND MORTGAGES — Echols County, Ga.

(11)

REG. U. S. PAT. OFFICE *Chambers* County Indexes Since 1888 An Identifying Trade Mark

Locate Family Name by Front Index

COTT FAMILY NAME INDEX NO. 0 © 1949
MADE BY THE COTT INDEX COMPANY, COLUMBUS, OHIO
SOLD BY JIM CLYBURN, INC., TIFTON, GA.

GRANTORS FAMILY NAMES	GIVEN NAMES ABCDEFGHIJ	GIVEN NAMES KLMNO	GIVEN NAMES PQRSTUWXYZ	GRANTEES	DATE OF FILING				DATE OF INSTRUMENT			DATE OF RECORD			LOCATION OF PROPERTY OR OTHER DESCRIPTION	KIND OF INST.	BOOK	PAGE
					Month	Day	Year	Hr. M.	Month	Day	Year	Month	Day	Year				
Echols County				Georgia Rural Roads Authority	10	2	57	9:00 AM	8	21	57	10	2	57	Project #RRPR756-B(1)	R/WD	6	332
Echols County				Georgia Rural Roads Authority	10	16	57	9:30 AM	10	7	57	10	17	57	Project #RRPR193(1)	R/WD	6	352
Echols County				Georgia Rural Roads Authority	10	16	57	9:30 AM	10	7	57	10	17	57	Project #RRPR193(1) Sec. 2	R/WD	6	353
Echols County				Georgia Rural Roads Authority	10	16	57	9:30 AM	10	7	57	10	17	57	Project #RRPR193(1) Sec. 2	R/WD	6	354
Echols County				Georgia Rural Roads Authority	11	8	57	12:00 N	11	4	57	11	8	57	Project #RRPR2774(1) Sec. 2	R/WD	6	367
Echols County				Georgia Rural Roads Authority	11	8	57	12:00 N	11	4	57	11	8	57	Project #RRPR(1) Sec. 1	R/WD	6	368
Echols County				Georgia Rural Roads Authority	10	23	58	3:30 PM	10	13	58	10	23	58	Project #RRPR2774(1) Sec. 1	R/WD	6	538
Echols County				Georgia Rural Roads Authority	9	21	60	4:00 PM	9	20	60	9	22	60	Project #RRPR3774(1) Sec. 1	R/WD	7	308
Echols County				Georgia Rural Roads Authority	9	30	60	2:20 PM	9	20	60	9	30	60	Project #RRPR3774(1) Sec. 1	R/WD	7	311
Echols County				Georgia Rural Roads Authority	9	30	60	2:20 PM	9	30	60	9	30	60	Project #RRPR3774(1) Sec. 1	R/WD	7	312
Echols County				United States of America	5	31	62	9:30 AM	5	31	62	5	31	62	Registration of Health Center Property	Registr- ation	8	63
Echols County				State of Georgia	5	31	62	9:30 AM	5	31	62	5	31	62	Registration of Health Center Property	Registr- ation	8	63
Echols County				Georgia Rural Roads Authority	8	13	62	8:30 AM	8	6	62	8	13	62	Project #3774(5)	R/WD	8	81
Echols County				Georgia Rural Roads Authority	9	22	67	9:00 AM	8	18	67	9	25	67	Project #PR4204(5) Bethel Road	R/WD	10	1
Echols County				Statenville Water System, Incorporated	1	25	68	11:40 AM	1	23	68	1	29	68	Right-of-way for pipes etc.	R/W Ease	10	43
Echols County				Georgia Highway Authority	10	18	68	9:00 AM	12	6	67	10	18	68	Project #G.R.1-4204(5) Corrective Deed	R/WD	10	153

GRANTOR FILING DOCKET AND GENERAL INDEX TO REALTY DEEDS AND MORTGAGES — Echols County, Ga.

REG. U. S. PAT. OFFICE *Chem-Cote* County Indexes Since 1888
An Identifying Trade Mark

 **Locate Family Name by Front Index**

COTT FAMILY NAME INDEX NO. 9 © 1949
MADE BY THE COTT INDEX COMPANY, COLUMBUS, OHIO
SOLD BY JIM CLYBURN, INC., TITTON, GA.

(11)

GRANTORS FAMILY NAMES	GIVEN NAMES ABCDEFGHIJ	GIVEN NAMES KLMNO	GIVEN NAMES PQRSTUVWXYZ	GRANTEES	DATE OF FILING				DATE OF INSTRUMENT			DATE OF RECORD			LOCATION OF PROPERTY OR OTHER DESCRIPTION	KIND OF INST.	BOOK	PAGE
					Month	Day	Year	Hr. M.	Month	Day	Year	Month	Day	Year				
Echols County				Georgia Highway Authority	8	4	69		7	2	69	8	4	69	Project #G.R.107(1) Sec. 1	R/WD	10	312
Echols County				Georgia Highway Authority	12	16	70	8:30 AM	5	4	70	12	17	70	Project #G.R.107(1) Sec. 1	R/WD	11	74
Echols County				Georgia Highway Authority	2	26	71	9:15 AM	2	3	71	3	5	71	Project #G.R.107(1) Sec. 1	R/WD	11	102
Echols County				Slash Pine Electric Membership Corporation	4	3	72	8:40 AM	7	3	71	4	3	72	11th Dist., LL 11, 6 A., right-of-way for lines etc.	R/W Agr	11	437
Echols County				Slash Pine Electric Membership Corporation	4	3	72	8:40 AM	8	17	71	4	3	72	11th Dist., LL 481, 482, 1 A., Right-of-way for lines etc.	R/W Agr	11	438

GRANTOR FILING DOCKET AND GENERAL INDEX TO REALTY DEEDS AND MORTGAGES — Echols County, Ga.

REG. U. S. PAT. OFFICE *Cott* County Indexes Since 1888 An Identifying Trade Mark

Locate Family Name by Front Index

COTT FAMILY NAME INDEX NO. 0 © 1949
MADE BY THE COTT INDEX COMPANY, COLUMBUS, OHIO
SOLD BY JIM CLYBURN, INC., TIFTON, GA.

(12)

GRANTORS FAMILY NAMES	GIVEN NAMES ABCDEFGHIJ	GIVEN NAMES KLMNO	GIVEN NAMES PQRSTUVWXYZ	GRANTEES	DATE OF FILING				DATE OF INSTRUMENT			DATE OF RECORD			LOCATION OF PROPERTY OR OTHER DESCRIPTION	KIND OF INST.	BOOK	PAGE
					Month	Day	Year	Hr. M.	Month	Day	Year	Month	Day	Year				
Echols County Board of Commissioners				J. E. Padgett, etal	2	1	37	12:00 N	2	1	37	2	6	37	13th Dist., LL 393, 10 A.	QCD	Y	593
Echols County Board of Commissioners				Fred Carter					6	1	37	9	7	37	16th Dist., LL 10, 245 A.	Comm/ Deed	Z	106
Echols County Board of Commissioners				Echols County Commissioners	11	14	40	3:00 PM	11	13	40	11	15	40	Plat showing public road from Fruitland to J.H. Raulerson's	Plat	Z	513
Echols County Board of Commissioners				First Missionary Baptist Church	8	28	51	10:00 AM	5	7	51	8	28	51	16th Dist., LL 50, Tract 60' X 60' for church Property	W/D	A3	555
Echols County Board of Commissioners				L. M. Henderson	1	14	52	10:00 AM	1	7	52	1	15	52	Town of Statenville Bounded by State Hwy. 11, Church, etal	D	A4	17
Echols County Board of Commissioners				State Highway Department of Georgia	7	21	59	9:00 AM	6	17	59	7	23	59	Project #81692(2)	R/WD	7	97
Echols County Board of Commissioners				Georgia Power and Light Company	2	7	61	2:30 PM	2	24	37	2	9	61	Right-of-way for lines, etc.	R/W Ease	7	385
Echols County Board of Commissioners				State Highway Department	2	26	64	8:45 AM	2	4	64	3	3	64	11th Dist., LL 486, 1.012 A. Lease Agreement	L/A	8	410
Echols County Board of Commissioners				Cleona H. Padgett (Mrs)	10	13	75	9:20 AM	10	6	75	10	13	75	13th Dist., LL 313, abandoned highway right-of-way	QCD	14	694
Echols County Board of Commissioners				T. H. Henderson	11	6	78	1:50 PM	10	31	78	11	6	78	Town of Statenville L. 1, 4, Blk. A	L/D	17	796
Echols County Board of Commissioners				Georgia Department of Transportation	5	7	79	10:15 AM	5	7	79	5	7	79	Project PR 4200 (1)	R/WD	18	275
Echols County Board of Commissioners				Wayfare Church (by Deacons)	12	15	80	3:00 PM	12	1	80	12	15	80	Land to construct 19' paved road	W/D	19	360

GRANTOR FILING DOCKET AND GENERAL INDEX TO REALTY DEEDS AND MORTGAGES — Echols County, Ga.

REG. U. S. PAT. OFFICE *Chas. McCott* County Indexes Since 1888 An Identifying Trade Mark

Locate Family Name by Front Index

COTT FAMILY NAME INDEX NO. 0 © 1949
MADE BY THE COTT INDEX COMPANY, COLUMBUS, OHIO
SOLD BY JIM CLYBURN, INC., TITTON, GA.

(13)

GRANTORS FAMILY NAMES	GIVEN NAMES ABCDEFGHIJ	GIVEN NAMES IJKLMNO	GIVEN NAMES PQRSTUVWXYZ	GRANTEES	DATE OF FILING				DATE OF INSTRUMENT			DATE OF RECORD			LOCATION OF PROPERTY OR OTHER DESCRIPTION	KIND OF INST.	BOOK	PAGE
					Month	Day	Year	Hr. M.	Month	Day	Year	Month	Day	Year				
Echols County Board of Education				J. E. Padgett, etal	11	2	36	2:00 PM	11	2	36	11	4	36	13th Dist., LL 393, 1 A.	W/D	Y	564
Echols County Board of Education				Henrietta McLeod (Mrs)	3	24	44	12:00 N	10	8	38	3	24	44	16th Dist., LL 130, 1 A.	W/D	A1	372
Echols County Board of Education				Henrietta McLeod (Mrs), Heirs	5	15	44	1:30 PM	4	14	44	5	24	44	16th Dist., LL 130, 1 A.	W/D	A1	389
Echols County Board of Education				T. C. Chambers	2	25	48	6:00 PM	12	2	47	2	27	48	12th Dist., LL 77, A trach of land in Haylow	W/D	A3	56
Echols County Board of Education				State Highway Board of Georgia	10	11	48	10:00 AM	3	25	48	11	4	48	.16 A., Project #1646-A	R/WD	A3	184
Echols County Board of Education				The Langdale Company	8	6	51	11:30 AM	8	6	51	8	6	51	13th Dist., LL 464, 2 A. Old Suwannee School	Deed	A3	519
Echols County Board of Education				D. W. Herndon	12	4	52	10:00 AM	12	1	52	12	4	52	16th Dist., 3 A.	W/D	A4	91
Echols County Board of Education				State School Building Authority	1	5	54	3:00 PM	1	5	54	1	7	54	16th Dist., LL 50	W/D	A4	389
Echols County Board of Education				State School Building Authority	1	5	54	3:00 PM	1	5	54	1	7	54	16th Dist., LL 43, 50, 15 A.	W/D	A4	415
Echols County Board of Education				State School Building Authority	1	8	54	3:00 PM	1	8	54	1	8	54	16th Dist., LL 50	W/D	A4	416
Echols County Board of Education				State School Building Authority	1	8	54	3:00 PM	1	8	54	1	8	54	16th Dist., LL 43, 50, 15 A.	W/D	A4	417
Echols County Board of Education				Grace Carter Capell, etal	4	5	56	8:00 AM	4	3	56	4	6	56	13th Dist., LL 542	Corp QCD	5	346
Echols County Board of Education				Will Rewis	11	25	57	2:30 PM	10	5	36	11	25	57	13th Dist., LL 75, 2 A.	W/D	6	385
Echols County Board of Education				Oveida Rodgers (Mrs)	1	7	58	12:00 N	10	8	38	1	8	58	16th Dist., LL 130, 1 A.	W/D	6	409
Echols County Board of Education				Echols Community Center, Incorporated	5	3	61	10:15 AM	5	1	61	5	3	61	16th Dist., LL 50, 6 A.	W/D	7	443
Echols County Board of Education				Echols County Farm Bureau, Incorporated	2	6	74	11:10 AM	1	8	74	2	6	74	Town of Statenville	W/D	13	507

GRANTOR FILING DOCKET AND GENERAL INDEX TO REALTY DEEDS AND MORTGAGES — Echols County, Ga.

(13)

REG. U. S. PAT. OFFICE *Chambers* County Indexes Since 1888 An Identifying Trade Mark

Locate Family Name by Front Index

COTT FAMILY NAME INDEX NO. 9 © 1949
MADE BY THE COTT INDEX COMPANY, COLUMBUS, OHIO
SOLD BY JIM CLYBURN, INC., TIFTON, GA.

GRANTORS FAMILY NAMES	GIVEN NAMES ABCDEFGHIJ	GIVEN NAMES KLMNOP	GIVEN NAMES QRSTUVWXYZ	GRANTEES	DATE OF FILING				DATE OF INSTRUMENT			DATE OF RECORD			LOCATION OF PROPERTY OR OTHER DESCRIPTION	KIND OF INST.	BOOK	PAGE
					Month	Day	Year	Hr. M.	Month	Day	Year	Month	Day	Year				
Echols County Board of Education				Echols County Board of Education (by Agent)	5	8	74	8:50 AM	4	26	74	5	8	74	16th Dist., LL 50	W/D	13	685
Echols County Board of Education (by Agent)				Echols County Board of Education	5	8	74	8:50 AM	4	30	74	5	8	74	16th Dist., LL 50	W/D	13	687
Echols County Board of Education				D. B. Daniels	7	31	74	2:30 PM	6	5	39	8	1	74	11th Dist., LL 476, 1 A.	W/D	14	69
Echols County Board of Education				Echols County	10	13	77	2:55 PM	10	4	77	10	13	77	16th Dist., LL 50, 6 A., Refer to Book A4, page 65, 66	W/D	16	538

GRANTOR FILING DOCKET AND GENERAL INDEX TO REALTY DEEDS AND MORTGAGES — Echols County, Ga.

REG. U. S. PAT. OFFICE *Chambers* County Indexes Since 1888 An Identifying Trade Mark

 **Locate Family Name by Front Index**

COTT FAMILY NAME INDEX NO. 0 © 1949
MADE BY THE COTT INDEX COMPANY, COLUMBUS, OHIO
SOLD BY JIM CLYBURN, INC., TIFTON, GA.

(18)

GRANTORS FAMILY NAMES	GIVEN NAMES ABCDEFGHIJ	GIVEN NAMES IJKLMNO	GIVEN NAMES PQRSTUVWXYZ	GRANTEES	DATE OF FILING				DATE OF INSTRUMENT			DATE OF RECORD			LOCATION OF PROPERTY OR OTHER DESCRIPTION	KIND OF INST.	BOOK	PAGE
					Month	Day	Year	Hr. M.	Month	Day	Year	Month	Day	Year				
Elkus Gardens, Incorporated				Phyllis C. Jones	8	2	63	8:30 AM	4	8	63	8	3	63	11th Dist., LL 477	W/D	8	317
Elkus Gardens, Incorporated				L. T. Touchton, etal	1	9	73	2:05 PM	1	1	73	1	9	73	11th Dist., LL 477, 1.38 A.	W/D	12	286
Elkus Gardens, Incorporated				Julian Griner, etal	9	3	73	10:10 AM	9	3	73	9	3	73	11th Dist., LL 477	W/D	13	299
Elkus Gardesn, Incorporated				Billie Pierce, etal	5	1	75	10:35 AM	3	15	75	5	1	75	11th Dist., LL 477, Subdivision Lot # 9	W/D	14	529
Elkus Gardens, Incorporated				Julian Griner, etal	4	19	76		3	1	76	4	19	76	11th Dist., LL 477, 3 A.	W/D	15	350
Elkus Gardens, Incorporated				Anthony G. Cornelius, etal	5	24	77	3:45 PM	8	15	74	5	24	77	11th Dist., LL 477, Subdivision Lot # 8	W/D	16	334
Elkus Gardens, Incorporated				Anthony Cornelius, etal	5	24	77	3:46 PM	3	22	77	5	24	77	11th Dist., LL 477, 1 A.	W/D	16	335
Elkus Gardens, Incorporated				Robert George, etal	5	24	77	3:47 PM	3	31	76	5	24	77	11th Dist., LL 477, Subdivision Lot # 7	W/D	16	336
Elkus Gardens, Incorporated				Michael W. Hicks, etal	8	25	78	12:04 PM	8	23	78	8	25	78	11th Dist., LL 477, 4 A.	W/D	17	745
Elkus Gardens, Incorporated				Julian Griner, etal	11	2	78	3:55 PM	10	10	78	11	2	78	11th Dist., LL 477, 15 A.	W/D	17	792
Elkus Gardens, Incorporated				A. W. Touchton	2	2	79	1:30 PM	2	2	79	2	2	79	11th Dist., LL 477, 326 A.	Corp/ Deed	18	30
Elkus Gardens, Incorporated				Olaph White, etal	6	1	79	12:45 PM	8	10	78	6	1	79	11th Dist., LL 477, 6 A.	W/D	18	289
Elkus Gardens, Incorporated				Henry T. Haralson, Jr., etal	8	15	80	9:35 AM	3	1	80	8	15	80	11th Dist., LL 477	W/D	19	122
Elkus Gardens, Incorporated				Julian Griner, etal	9	29	80	11:45 AM	7	5	80	9	29	80	11th Dist., LL 477, 20 A.	W/D	19	236

Read Carefully These Instructions and Suggestions to Clerks and Others Using

COTT FAMILY NAME INDEXES

THE SUB INDEX

1. Write names on the Sub-Index plain and in as bold a hand as possible. Don't make n like u. Don't try to subdivide names on Sub-Index further than is arranged by the scheme here laid out. That is, if Baker is the first name for the column, *Bae to Bak*, write *Baker* on the first dark ruled line followed by *Baer* if it should happen to be the second name of that group, on the second dark ruled line, and so on.

2. A name is written but once on the Sub-Index (except as noted in the next paragraph), no matter how many times the same name is repeated on the Main Index. Following the name is a column in which is written the page of the Main Index, where all entries of this name are to be placed.

3. Names similar in sound but spelled differently should be grouped together on the Main Index, and each variety of spelling noted on the Sub-Index, under its proper sub-divisions. Thus:

Bair-Bare-Baer	Lowery-Lowry
Bear-Baehr	Lourie, etc.
Shafer-Schafer	Snyder-Snider
Sheffer-Shaefer	Schneider-Schnider
Reed-Reed-Reid	Keyser-Keiser-Kizer
Kline-Klein	Pearson-Pierson

4. Names like *Schneider* and *Snyder* should appear in Sub-Index under *Sc* and also *Sn*; *Pearson* and *Pierson* under *Pe* and *Pi*, etc. However, no notice of more than one style of spelling a name need be taken—and that the way it is spelled on the record—until it is spelled differently in a subsequent entry.

5. Odd names falling to the same Sub-Index column may be grouped together on the Main Index. For example, the names *Debler*, *Dedman*, *Debroski* and *Deator* being odd, and likely to be infrequent and all belonging to the same Sub-Index column, could be given the same page on the Main Index, and write in the column in red ink, "For names not listed here, see page....."

6. Sub-Indexes can be renewed and rewritten at very little expense and it is so planned that this can be done in after years if they become defaced and worn.

This Index in loose leaf form is continuous and expansive. When the Binder becomes filled to its capacity, get another Binder and carry one or more letters into the new Binder. Continue doing this when necessary until you have a Binder for each sub-division or unit. It is thus designed to be a Continuous Index for a long period of years.

THE MAIN INDEX

7. Family Names appear together on the Main Index, the Sub-Index being a guide to the page on which such Family Names will be found.

8. If there are three or more columns on the page of the Main Index for given names, write the given name or names in the column in which the initial letter of first given name appears at head of column. By careful writing two given names can occupy the same line, one above the other, so that six given names, if two properly fall to each column can be entered on one line. When more than two fall to a column make a complete new line for each two thus remaining.

9. In paging the Main Index, each sub-division or unit indicated by the extension tab begins with page 1. On the back of that sheet is page 2, followed by pages 3, 4, 5, 6, etc. When more sheets are needed add them continuing the paging in regular order.

10. Add a sheet immediately following a group requiring additional space, giving it the same page as the page continued. Preferably with red ink letter number these pages thus: 2a, 2b, 2c, 2d; 4a, 4b, 4c, etc.

11. Don't try to arrange Family Name Groups in any particular order on the Main Index, except to have "A" names separated from the "B's" and so on. Austin can go on pg. 1, Armstrong p. 3, Abbott p. 5, Allen p. 7, or on any right hand oddly numbered page. If any order is attempted it should be to put the largest groups in front, but this is only a matter of convenience. After several years, when time has demonstrated that a name is not likely to fill both pages of a sheet, the left hand or evenly numbered pages may be used for a Name Group. After a still longer period and a name has only one or two entries on a page a new name may be given on the lower half of the same page.

If any point is not clear to you when beginning the Index or continuing its use, always feel free to write the manufacturer, who will cheerfully reply to any questions regarding the proper working of the system.

Chas. M. Cott
Registered U. S. Patent Office

An Identifying
Trade Mark

THIS SUB-INDEX IS AN INDEX TO THE GENERAL INDEX OF WHICH IT IS A PART

The pages of the General Index devoted to this Initial Letter follows immediately after this Sub-Index. Figures opposite the name indicate the page where entries are made.

EXTENSION TABS or the book itself represent the first unit of subdivision and refer to Surname Initials.

MARGINAL CUTS represent the second unit of subdivision, and are usually the Second Letter of Surname, or Guide Letters.

THE BLOCKS or *COLUMNS* on the Sub-Index, still further subdivide Names, according to the designations printed thereon.

The General Index can be ruled in any manner required, and is adapted for the indexing of all kinds of records, and for any number of names from 10,000 up to 1,000,000 or more.

COTT INDEXING SYSTEMS FOR PUBLIC RECORDS AND COMMERCIAL USE

Patented by C. M. Cott and Patents Pending

THE COTT INDEX COMPANY

INDEX BOOKS AND INDEX SYSTEMS INSTALLED
FOR STATE, COUNTY AND MUNICIPAL RECORDS

Loose Leaf Indexes and Loose Leaf Records

COLUMBUS, OHIO, U. S. A.

THE COTT INDEX CO. Index Specialists Since 1888 COLUMBUS, OHIO

U. S. Copyright No. 103632

GRANTOR FILING DOCKET AND GENERAL INDEX TO REALTY DEEDS AND MORTGAGES — Echols County, Ga.

REG. U. S. PAT. OFFICE *Chas. McKee* County Indexes Since 1888 An Identifying Trade Mark

Locate Family Name by Front Index

COTT FAMILY NAME INDEX NO. 0 © 1949
MADE BY THE COTT INDEX COMPANY, COLUMBUS, OHIO
SOLD BY JIM CLYBURN, INC., TIFTON, GA.

(4)

GRANTORS FAMILY NAMES	GIVEN NAMES ABCDEFGHIJ	GIVEN NAMES KLMNOP	GIVEN NAMES QRSTUVWXYZ	GRANTEES	DATE OF FILING				DATE OF INSTRUMENT			DATE OF RECORD			LOCATION OF PROPERTY OR OTHER DESCRIPTION	KIND OF INST.	BOOK	PAGE
					Month	Day	Year	Hr. M.	Month	Day	Year	Month	Day	Year				
Fender			P.G.(Mrs)	R. J. Bennett	1	8	49	6:00 PM	6	8	12	1	20	49	12th Dist., LL 215, Clinch County	W/D	A3	251
Fender	Dorothy (Mrs), etal			Jim S. Culpepper	6	22	70	9:30 AM	4	20	70	6	25	70	16th Dist., LL 130, 1/4 A.	QCD	10	516
Fender	Clifford & Dorothy W.			Farmer's Home Administration	3	7	72	4:30 PM	3	7	72	3	7	72	Daniels and Herndon's Estate Sub. L. 23	S/D	11	420
Fender	Alton G.			Farmer's Home Administration	11	10	72	5:05 PM	11	10	72	11	10	72	16th Dist., LL 43, Daniels & Herndon's Estates L. 26, B. B	S/D	12	146
Fender	Alton G.			Alfred M. Stabler	1	11	73	8:35 AM	1	9	73	1	11	73	16th Dist., LL 43, Daniels & Herndon's Estates L. 26, B. B	W/D	12	287
Fender	Calvin L. & Marleen			Southeastern Mortgage Corporation	6	7	77	9:25 AM	6	3	77	6	7	77	Northtown Addition to Staten- ville L. 4, B. R	S/D	16	369
Fender	Calvin L. & Marleen			Southeastern Mortgage Corporation	6	7	77	9:27 AM	6	3	77	6	7	77	Waiver	Waiver	16	373

GRANTOR FILING DOCKET AND GENERAL INDEX TO REALTY DEEDS AND MORTGAGES — Echols County, Ga.

REG. U. S. PAT. OFFICE *Cott* County Indexes Since 1888
An Identifying Trade Mark


👉 **Locate Family Name by Front Index**

COTT FAMILY NAME INDEX NO. 0 © 1949
MADE BY THE COTT INDEX COMPANY, COLUMBUS, OHIO
SOLD BY JIM CLYBURN, INC., TIFTON, GA.

GRANTORS FAMILY NAMES	GIVEN NAMES ABCDEFGHIJ	GIVEN NAMES KLMNOPQ	GIVEN NAMES RSTUVWXYZ	GRANTEES	DATE OF FILING				DATE OF INSTRUMENT			DATE OF RECORD			LOCATION OF PROPERTY OR OTHER DESCRIPTION	KIND OF INST.	BOOK	PAGE
					Month	Day	Year	HR. M.	Month	Day	Year	Month	Day	Year				
Flantroal	Arcolin			Ida Green	11	5	47	2:00 PM	9	15	47	11	5	47	11th Dist., LL 430 Howell Town Lot #3	W/D	A3	11

GRANTOR FILING DOCKET AND GENERAL INDEX TO REALTY DEEDS AND MORTGAGES — Echols County, Ga.

REG. U. S. PAT. OFFICE *Chas. McClellan* County Indexes Since 1888 An Identifying Trade Mark

 **Locate Family Name by Front Index**

COTT FAMILY NAME INDEX NO. 0 © 1949
MADE BY THE COTT INDEX COMPANY, COLUMBUS, OHIO
SOLD BY JIM CLYBURN, INC., TIFTON, GA.

(13)

GRANTORS FAMILY NAMES	GIVEN NAMES ABCDEFGHIJ	GIVEN NAMES KLMNO	GIVEN NAMES PQRSTUVWXYZ	GRANTEES	DATE OF FILING				DATE OF INSTRUMENT			DATE OF RECORD			LOCATION OF PROPERTY OR OTHER DESCRIPTION	KIND OF INST.	BOOK	PAGE
					Month	Day	Year	Hr. M.	Month	Day	Year	Month	Day	Year				
Folsom	Bessie (Mrs),etal			J. W. Pennington					2	16	36	4	2	36	11th Dist., LL 395, 490 A., LL 434, 245 A. Power of Council	P/C	Y	527
Folsom	Bessie (Mrs),etal			J. W. Pennington					2	10	36	4	8	36	11th Dist., LL 395, 490 A., LL 434, 245 A.	P/A	Y	530
Folsom	Bessie (Mrs)			Fred Carter	9	29	36	4:05 PM	9	22	36	10	1	36	11th Dist., LL 394, 490 A., LL 434, 160 A.	W/D	Y	554
Folsom		L. J. (mrs)		A. H. Davis	3	13	44	10:00 AM	3	2	44	3	14	44	11th Dist., LL 398, 75 A.	W/D	A1	294
Folsom	Arthur H.			Ferman F. Staten	5	5	80	9:30 AM	5	5	80	5	5	80	16th Dist., LL 49, 2 A., Staten's Sub. L. 21, 29	W/D	19	6

GRANTOR FILING DOCKET AND GENERAL INDEX TO REALTY DEEDS AND MORTGAGES — Echols County, Ga.

REG. U. S. PAT. OFFICE *Chas. McClellan* County Indexes Since 1888 An Identifying Trade Mark

 **Locate Family Name by Front Index**

COTT FAMILY NAME INDEX NO. 3 © 1949
MADE BY THE COTT INDEX COMPANY, COLUMBUS, OHIO
SOLD BY JIM CLYBURN, INC., TIFTON, GA.

(14)

GRANTORS FAMILY NAMES	GIVEN NAMES ABCDEFGHIJ	GIVEN NAMES KLMNO	GIVEN NAMES PQRSTUVWXYZ	GRANTEES	DATE OF FILING				DATE OF INSTRUMENT			DATE OF RECORD			LOCATION OF PROPERTY OR OTHER DESCRIPTION	KIND OF INST.	BOOK	PAGE
					Month	Day	Year	Hr. M.	Month	Day	Year	Month	Day	Year				
Ford	E. P.			Downing Company, Inc.					1	5	33	1	10	33	Lease Transfer from A. Deloach, Sr.	L/T	Y	168
Ford	E. P.			Downing Company, Inc.					1	5	33	1	10	33	Lease Transfer from Sam Staten	L/T	Y	168
Ford	E. P.			Downing Company, Inc.					1	5	33	1	10	33	Lease Transfer from J. R. Morgan	L/T	Y	169
Ford	E. P.			Downing Company, Inc.					1	3	33	1	10	33	Lease Transfer from W. M. Webb	L/T	Y	169
Ford	E. P.			The Downing Company	3	16	33	2:00 PM	2	28	33	3	16	33	Assignment from J. M. Hunter & Iron Ross	Assign	Y	194
Ford		Johnnie W. etal		Jim Walter Homes Incorporated	2	10	75	8:35 AM	1	29	75	2	10	75	16th Dist., LL 193, 1 A.	S/D	14	251
Ford		Mae G., etal		Jim Walter Homes Incorporated	2	10	75	8:35 AM	1	29	75	2	10	75	16th Dist., LL 193, 1 A.	S/D	14	251
Ford		J. W., etal		First State Bank	3	17	75	8:50 AM	3	13	75	3	17	75	16th Dist., LL 193, 1 A.	L/D	14	277
Ford		Mae, etal		First State Bank	3	17	75	8:50 AM	3	13	75	3	17	75	16th Dist., LL 193, 1 A.	L/D	14	277
Ford		J. W., etal		Daniel L. Hughes, etal	3	24	78	11:25 AM	3	22	78	3	24	78	16th Dist., LL 193, 1 A.	W/D	17	190
Ford		Mae, etal		Daniel L. Hughes, etal	3	24	78	11:25 AM	3	22	78	3	24	78	16th Dist., LL 193, 1 A.	W/D	17	190

GRANTOR FILING DOCKET AND GENERAL INDEX TO REALTY DEEDS AND MORTGAGES — Echols County, Ga.

REG. U. S. PAT. OFFICE *Cott* County Indexes Since 1888 An Identifying Trade Mark

👉 Locate Family Name by Front Index

COTT FAMILY NAME INDEX NO. 0 © 1949
MADE BY THE COTT INDEX COMPANY, COLUMBUS, OHIO
SOLD BY JIM CLYBURN, INC., TIFTON, GA.

GRANTORS FAMILY NAMES	GIVEN NAMES ABCDEFGHIJ	GIVEN NAMES KLMN	GIVEN NAMES OPQRSTUWXYZ	GRANTEES	DATE OF FILING				DATE OF INSTRUMENT			DATE OF RECORD			LOCATION OF PROPERTY OR OTHER DESCRIPTION	KIND OF INST.	BOOK	PAGE
					Month	Day	Year	Hr. M.	Month	Day	Year	Month	Day	Year				
Fort			Tomlinson, (by Agent)	George C. Carter	1	10	28	9:30 AM	4	18	1857	1	10	28	16th Dist., LL 8, 490 A.	W/D	X	40

GRANTOR FILING DOCKET AND GENERAL INDEX TO REALTY DEEDS AND MORTGAGES — Echols County, Ga.

REG. U. S. PAT. OFFICE *Chambers* County Indexes Since 1888 An Identifying Trade Mark

👉 **Locate Family Name by Front Index**

COTT FAMILY NAME INDEX NO. 6 © 1949
MADE BY THE COTT INDEX COMPANY, COLUMBUS, OHIO
SOLD BY JIM CLYBURN, INC., TIFTON, GA.

(17)

GRANTORS FAMILY NAMES	GIVEN NAMES ABCDEFGHIJ	GIVEN NAMES KLMNO	GIVEN NAMES PQRSTUWXYZ	GRANTEES	DATE OF FILING				DATE OF INSTRUMENT			DATE OF RECORD			LOCATION OF PROPERTY OR OTHER DESCRIPTION	KIND OF INST.	BOOK	PAGE
					Month	Day	Year	Hr. M.	Month	Day	Year	Month	Day	Year				
Fourakers		James		F. E. Ross					6	25	30	7	22	30	13th Dist., LL 536, 415 A., Sawmill Timber lease	T/L	X	526
Fourakers		etal (Mrs)	Vella Padgett	Ichabod Fourakers, etal	2	11	38	2:00 PM	2	7	38	2	15	38	13th Dist., LL 465, 424, etal	W/D	Z	199
Fourakers		Nancy (Mrs)	,etal	Ichabod Fourakers, etal	2	11	38	2:00 PM	2	7	38	2	15	38	13th Dist., LL 465, 424, etal	W/D	Z	199
Fourakers		James (Estate)		(Mrs), etal Vella Padgett Fourakers	2	11	38	2:00 PM	2	7	38	2	16	38	13th Dist., LL 465, 424, etal Distribution of Estate	Division	Z	200
Fourakers			Pearlie, etal	B. Leviton	2	11	38	2:00 PM	2	8	38	2	17	38	13th Dist., LL 465, 424	M/D	Z	201
Fourakers		Ichabod, etal		B. Leviton	2	11	38	2:00 PM	2	8	38	2	17	38	13th Dist., LL 465, 424	M/D	Z	201
Fourakers		James, etal		B. Leviton	2	11	38	2:00 PM	2	8	38	2	17	38	13th Dist., LL 465, 424	M/D	Z	201
Fourakers		Jesse, etal		B. Leviton	2	11	38	2:00 PM	2	8	38	2	17	38	13th Dist., LL 465, 424	M/D	Z	201
Fourakers		I., etal		State Highway Board	10	26	39	9:00 AM				10	27	39	.68 A. Project # 193, FAS 140	R/W	Z	402
Fourakers		James, etal		State Highway Board	10	26	39	9:00 AM				10	27	39	.68 A. Project # 193, FAS 140	R/W	Z	402
Fourakers		etal	Pearlie	State Highway Board	10	26	39	9:00 AM				10	27	39	.68 A. Project # 193, FAS 140	R/W	Z	402
Fourakers		Jesse, etal		State Highway Board	10	26	39	9:00 AM				10	27	39	.68 A. Project # 193, FAS 140	R/W	Z	402
Fourakers		I. etal		State Highway Board	10	26	39	9:00 AM				10	27	39	.34 A. Project # PR193 FAS 140	R/W	Z	403
Fourakers		James, etal		State Highway Board	10	26	39	9:00 AM				10	27	39	.34 A. Project # PR193 FAS 140	R/W	Z	403
Fourakers			Pearlie etal	State Highway Board	10	26	39	9:00 AM				10	27	39	.34 A. Project # PR193 FAS 140	R/W	Z	403
Fourakers		Jesse, etal		State Highway Board	10	26	39	9:00 AM				10	27	39	.34 A. Project # PR193 FAS 140	R/W	Z	403

GRANTOR FILING DOCKET AND GENERAL INDEX TO REALTY DEEDS AND MORTGAGES — Echols County, Ga.

(17)

REG. U. S. PAT. OFFICE *Chas. McColl* County Indexes Since 1888 An Identifying Trade Mark

Locate Family Name by Front Index

COTT FAMILY NAME INDEX NO. 0 © 1949
MADE BY THE COTT INDEX COMPANY, COLUMBUS, OHIO
SOLD BY JIM CLYBURN, INC., TIFTON, GA.

GRANTORS FAMILY NAMES	GIVEN NAMES ABCDEFGHIJ	GIVEN NAMES KLMNDO	GIVEN NAMES PQRSTUWXYZ	GRANTEES	DATE OF FILING				DATE OF INSTRUMENT			DATE OF RECORD			LOCATION OF PROPERTY OR OTHER DESCRIPTION	KIND OF INST.	BOOK	PAGE
					Month	Day	Year	Hr. M.	Month	Day	Year	Month	Day	Year				
Fourakers		I., etal		State Highway Board	10	26	39	9:00 AM				10	27	39	.20 A. Project # PR193 FAS 140	R/W	Z	404
Fourakers		James, etal		State Highway Board	10	26	39	9:00 AM				10	27	39	.20 A. Project #PR193 FAS 140	R/W	Z	404
Fourakers			Pearlie, etal	State Highway Board	10	26	39	9:00 AM				10	27	39	.20 A. Project #PR193 FAS 140	R/W	Z	404
Fourakers		Jesse, etal		State Highway Board	10	26	39	9:00 AM				10	27	39	.20 A. Project #PR193 FAS 140	R/W	Z	404
Fourakers		Icabod, etal		J. L. Wetherington	1	10	42	10:00 AM	1	5	42	1	14	42	13th Dist., LL 465, 424,etal	W/D	A1	50
Fourakers			Pearlie, etal	J. L. Wetherington	1	10	42	10:00 AM	1	5	42	1	14	42	13th Dist., LL 465, 424, etal	W/D	A1	50
Fourakers		James, etal		J. L. Wetherington	1	10	42	10:00 AM	1	5	42	1	14	42	13th Dist., LL 465, 424, etal	W/D	A1	50
Fourakers		Jesse, etal		J. L. Wetherington	1	10	42	10:00 AM	1	5	42	1	14	42	13th Dist., LL 465, 424, etal	W/D	A1	50
Fourakers		Ichabod, etal		Pearlie Fourakers	1	20	42	1:15 PM	1	5	42	1	20	42	13th Dist., LL 536, 410 A.	W/D	A1	51
Fourakers		James, etal		Pearlie Fourakers	1	20	42	1:15 PM	1	5	42	1	20	42	13th Dist., LL 536, 410 A.	W/D	A1	51
Fourakers		Jesse, etal		Pearlie Fourakers	1	20	42	1:15 PM	1	5	42	1	20	42	13th Dist., LL 536, 410 A.	W/D	A1	51
Fourakers			Pearlie	Sidney A. Stubbs	5	2	44	10:00 AM	12	16	43	7	5	44	13th Dist., LL 536, 410 A.	O/G/ M/L	A1	449
Fourakers			Pearlie	Fred Scott	2	23	45	12:00 N	2	6	45	3	8	45	13th Dist., LL 536, 410 A.	M/R & R/T	A2	100
Fourakers			Pearlie	H. D. Johnston	4	11	47	12:00 N	4	7	47	4	11	47	13th Dist., LL 536, 410 A.	W/D	A2	554
Fourakers		Mary S. Touhcton		A. W. Touhcton	7	30	52	4:00 PM	8	9	47	7	30	52	11th Dist., LL 477, 250 A.	W/D	A4	53
Fourakers		Jesse, etal		Lillie M. English (Miss)	9	24	64	8:40 AM	9	21	64	9	29	64	13th Dist., LL 535, etal	L/D	8	510

GRANTOR FILING DOCKET AND GENERAL INDEX TO REALTY DEEDS AND MORTGAGES — Echols County, Ga.

REG. U. S. PAT. OFFICE *Cott* County Indexes Since 1888 An Identifying Trade Mark

Locate Family Name by Front Index

COTT FAMILY NAME INDEX NO. 0 © 1949
MADE BY THE COTT INDEX COMPANY, COLUMBUS, OHIO
SOLD BY JIM CLYBURN, INC., TIFTON, GA.

(29)

GRANTORS FAMILY NAMES	GIVEN NAMES ABCDEFGHIJ	GIVEN NAMES KLMNO	GIVEN NAMES PQRSTUVWXYZ	GRANTEES	DATE OF FILING				DATE OF INSTRUMENT			DATE OF RECORD			LOCATION OF PROPERTY OR OTHER DESCRIPTION	KIND OF INST.	BOOK	PAGE
					Month	Day	Year	Hr. M.	Month	Day	Year	Month	Day	Year				
Federal Land Bank of Columbia				J. M. Hunter	2	19	44	11:00 AM	2	10	44	2	22	44	Partial release of lein	Part/Release A1		287
Federal Land Bank of Columbia				W. M. Carter	2	1	46	12:00 N	1	28	46	2	18	46	Partial release of lein bank loan #G57-237	Part/Release A2		414
Federal Land Bank of Columbia				W. M. Carter					4	15	46	5	17	46	Partial Release of lein bank loan #G57-237, 11th Dist.,	Part/Release A2		456
Federal Land Bank of Columbia				Farmer's Home Administration	11	5	65	9:50 AM	9	23	63	11	9	65	Agreement of prior holder to secure debt.	Sub/Agr	9	192
Federal Land Bank of Columbia				A. L. Kinsey	1	16	70	8:30 AM	1	9	70	1	16	70	Partial Release of lein bank loan #G-246-894	Part/Release 10		411
Federal Land Bank of Columbia, etal				Commodity Credit Corporation	10	29	71	10:00 AM	10	20	71	10	29	71	Personal property	Sub/Agr	11	326
Federal Land Bank of Columbia				Federal Land Bank Association of Tifton	2	18	72	8:35 AM	1	28	72	2	18	72	Power of Attorney	P/A	11	399
Federal Land Bank of Columbia				Commodity Credit Corp,etal	11	7	72	11:55 AM	10	11	72	11	7	72	Grain Bin, etal	Sub/Agr	12	137
Federal Land Bank of Columbia				Willie Martin Carter	9	30	75	10:20 AM	9	19	75	9	30	75	16th Dist., LL 38, 47.3127 A.	Release S/D	14	685
Federal Land Bank of Columbia				J. Perry Coggins, Jr.,etal	7	28	78	10:00 AM	1	13	78	7	28	78	16th Dist., LL 101, 5 A.	Part/Release 17		691
Federal Land Bank of Columbia				James T. Culbreth, Jr.,etal	6	14	79	9:35 AM	6	11	79	6	14	79	Agreement by holder of prior Security Deed	Sub/Agr	18	298
Federal Land Bank of Columbia				Farmer's Home Administration, etal	12	21	79	12:00 N	12	18	79	12	21	79	Subordination Agreement	Sub/Agr	18	538

GRANTOR FILING DOCKET AND GENERAL INDEX TO REALTY DEEDS AND MORTGAGES — Echols County, Ga.

REG. U. S. PAT. OFFICE *Chas. McClellan* County Indexes Since 1888 An Identifying Trade Mark

Locate Family Name by Front Index

COTT FAMILY NAME INDEX NO. 9 © 1949
MADE BY THE COTT INDEX COMPANY, COLUMBUS, OHIO
SOLD BY JIM CLYBURN, INC., TIFTON, GA.

(31)

GRANTORS FAMILY NAMES	GIVEN NAMES ABCDEFGHIJ	GIVEN NAMES KLMNO	GIVEN NAMES PQRSTUVWXYZ	GRANTEES	DATE OF FILING				DATE OF INSTRUMENT			DATE OF RECORD			LOCATION OF PROPERTY OR OTHER DESCRIPTION	KIND OF INST.	BOOK	PAGE
					Month	Day	Year	Hr. M.	Month	Day	Year	Month	Day	Year				
First National Bank of Atlanta, The				Modern Homes Finance Company	6	21	65	8:25 AM	6	4	65	6	21	65	Security deed from L. R. Strickland	Assign	9	78
First National Bank of Atlanta, The				Modern Homes Finance Company	9	30	65	10:00 AM	9	9	65	9	30	65	Security deed from Renae M. McDonald	Assign	9	110
First National Bank of Atlanta, The				Modern Homes Finance Company	11	3	65	9:00 AM	10	12	65	11	3	65	Security deed from Jack Talmadge Bennett	Assign	9	188
First National Bank of Atlanta, The				Modern Homes Finance Company	3	2	66	11:30 AM	1	27	66	3	3	66	Security deed from Forest Carter	Assign	9	252
First National Bank of Atlanta, The				G. A. C. Trans-World Acceptance Corporation	12	10	68	9:05 AM	11	25	68	12	10	68	Security deed from Eldried Eugene Carter	Assign	10	192
First National Bank of Atlanta, The				G. A. C. Trans-World Acceptance Corporation	12	10	68	9:05 AM	11	25	68	12	10	68	Security deed from Leon Johnson	Assign	10	192
First National Bank of Atlanta, The				G. A. C. Trans-World Acceptance Corporation	12	10	68	9:05 AM	11	25	68	12	10	68	Security deed from Laverne Richardson	Assign	10	192
First National Bank of Atlanta, The				G. A. C. Trans-World Acceptance Corporation	12	10	68	9:05 AM	11	25	68	12	10	68	Security deed from John Henry Lett	Assign	10	193
First National Bank of Atlanta, The				G. A. C. Trans-World Acceptance Corporation	12	10	68	9:05 AM	11	25	68	12	10	68	Security deed from W. A. and Rebecca Hiers	Assign	10	193
First National Bank of Atlanta, The				G. A. C. Trans-World Acceptance Corporation	12	10	68	9:05 AM	11	25	68	12	10	68	Security deed from Paul E. Carter	Assign	10	193
First National Bank of Atlanta, The				G. A. C. Trans-World Acceptance Corporation	12	10	68	9:05 AM	11	25	68	12	10	68	Security deed from Harold Wayne Culpepper	Assign	10	194

GRANTOR FILING DOCKET AND GENERAL INDEX TO REALTY DEEDS AND MORTGAGES — Echols County, Ga.

REG. U. S. PAT. OFFICE *County Indexes Since 1888* An Identifying Trade Mark

Locate Family Name by Front Index

COTT FAMILY NAME INDEX NO. 6 © 1949
MADE BY THE COTT INDEX COMPANY, COLUMBUS, OHIO
SOLD BY JIM CLYBURN, INC., TIFTON, GA.

(34)

GRANTORS FAMILY NAMES	GIVEN NAMES ABCDEFGHIJ	GIVEN NAMES KLMNO	GIVEN NAMES PQRSTUVWXYZ	GRANTEES	DATE OF FILING				DATE OF INSTRUMENT			DATE OF RECORD			LOCATION OF PROPERTY OR OTHER DESCRIPTION	KIND OF INST.	BOOK	PAGE
					Month	Day	Year	Hr. M.	Month	Day	Year	Month	Day	Year				
First National Bank of Valdosta				Leon Carter, etal	8	19	41	3:00 PM	8	15	41	8	19	41	Transfer and assignment of security deed	Trans/Assign Z		595
First National Bank of Valdosta				Leon Carter, etal	1	1	46	11:00 AM	8	5	41	1	7	46	Cancellation of loan	Canc	A2	371
First National Bank of Valdosta				L. L. Zeigler	3	11	53	1:00 PM	3		53	3	19	53	12th Dist., LL 77, Town of Haylow L. 2, B. 70	QCD	A4	195
First National Bank of Valdosta				Harland Butler	3	27	53	11:00 AM	3	27	53	4	1	53	16th Dist., LL 175, 176, 193, 194, 1027 A.	Corp/QCD	A4	211
First National Bank of Valdosta				Mary Sue Cowart Norsworthy	9	2	55	8:00 AM	9	1	55	9	2	55	11th Dist., LL 492, 1 A.	QCD	5	194
First National Bank of Valdosta				R. C. Carter	9	19	62	1:50 PM	9	17	62	9	20	62	11th Dist., LL 435, 436, 150	A.Corp/QCD	8	97
First National Bank of Valdosta				Wynell Kinsey Corbett	11	29	65	2:05 PM	11		65	12	1	65	11th Dist., LL 132, 107.7 A.	Corp/QCD	9	199
First National Bank of Valdosta				Tommie Smith	5	21	68	8:40 AM	5		68	5	24	68	16th Dist., LL 133, 134, 78 A.	Corp/QCD	10	89
First National Bank of Valdosta				William D. Price, etal	4	13	71	8:30 AM	4	8	71	4	14	71	16th Dist., LL 50, .62 A., Subdivision L. 18	QCD	11	204
First National Bank of Valdosta				James T. Culbreth, Jr.	1	12	76	12:00 N	1	5	76	1	13	76	16th Dist., LL 133, 134, 107	A.Sub/Agr	15	190

GRANTOR FILING DOCKET AND GENERAL INDEX TO REALTY DEEDS AND MORTGAGES — Echols County, Ga.

REG. U. S. PAT. OFFICE *Chas. McCall* County Indexes Since 1888
An Identifying Trade Mark

Locate Family Name by Front Index

COTT FAMILY NAME INDEX NO. 9 © 1949
MADE BY THE COTT INDEX COMPANY, COLUMBUS, OHIO
SOLD BY JIM CLYBURN, INC., TIFTON, GA.

(36)

GRANTORS FAMILY NAMES	GIVEN NAMES ABCDEFGHIJ	GIVEN NAMES KLMNO	GIVEN NAMES PQRSTUVWXYZ	GRANTEES	DATE OF FILING				DATE OF INSTRUMENT			DATE OF RECORD			LOCATION OF PROPERTY OR OTHER DESCRIPTION	KIND OF INST.	BOOK	PAGE
					Month	Day	Year	Hr. M.	Month	Day	Year	Month	Day	Year				
First State Bank	The			J. E. B. Stewart	1	6	59	2:00 PM				1	6	59	Transfer of title	Trans	6	574
First State Bank	The			Austin W. Corbett, etal	1	24	64	8:50 AM	1	21	64	1	24	64	16th Dist., LL 132, 107.7 A.	QCD	8	373
First State Bank	The			American Telephone and Telegraph Company	2	2	66	8:30 AM	1	28	66	2	2	66	Right-of-way easement executed by Gladys Carter	DR/W Ease	9	240
First State Bank	The			Georgia Development Authority	8	28	69	8:40 AM	8	25	69	8	28	69	Security deed in the name of Farris H. Hiers	Assign	10	339
First State Bank	The			Echols County Development Authority	11	9	70	10:00 AM	11	6	70	11	9	70	16th Dist., LL 51, 4 A.	Corp/ QCD	11	53
First State Bank	The			F. H. Hiers	3	31	71	8:30 AM	3	23	71	3	31	71	11th Dist., LL 435, 436, 1 A.	Corp/ QCD	11	115
First State Bank	The, etal			Farris H. Hiers	3	31	71	8:30 AM	1	4	71	3	31	71	11th Dist., LL 435, 436, 1 A.	Part/ Release	11	117
First State Bank	The			M. M. McDonald	11	17	72	8:40 AM	11		72	11	17	72	13th Dist., LL 460, 2 A.	Corp/ QCD	12	162
First State Bank	The			George T. Sandlin	2	15	73	8:35 AM	2		73	2	15	73	11th Dist., LL 436, 1 1/2 A.	Corp/ QCD	12	324
First State Bank	The			Raymond Jackson	7	31	74	2:30 PM	7	30	74	8	1	74	11th Dist., LL 476, 1 A.	Corp/ QCD	14	68
First State Bank	The			M. M. McDonald, etal	5	6	75	11:35 AM	5		75	5	6	75	16th Dist., LL 50, Nellie Herndon's Sub. L. 15, B. B, etal	Corp/ QCD	14	531
First State Bank	The			M. M. McDonald,	7	22	75	8:30 AM	7		75	7	22	75	13th Dist., LL 460, 1 A.	Corp/ QCD	14	616
First State Bank	The			Thomas and Hill, Incorporated	9	3	75	9:30 AM	8	28	75	9	3	75	16th Dist., LL 4, 1 A., Security deed of James Gharst	Assign	14	673
First State Bank	The			M. M. McDonald	10	16	75	9:20 AM	10		75	10	16	75	13th Dist., LL 460	Corp/ QCD	15	66
First State Bank	The			M. M. McDonald	10	16	75	9:20 AM	10		75	10	16	75	13th Dist., LL 460	Corp/ QCD	15	67
First State Bank	The			M. M. McDonald	10	16	75	9:20 AM	10		75	10	16	75	13th Dist., LL 460	Corp/ QCD	15	68

GRANTOR FILING DOCKET AND GENERAL INDEX TO REALTY DEEDS AND MORTGAGES — Echols County, Ga.

(36)

REG. U. S. PAT. OFFICE *Chas. McCall* County Indexes Since 1888 An Identifying Trade Mark

👉 **Locate Family Name by Front Index**

COTT FAMILY NAME INDEX NO. 0 © 1949
MADE BY THE COTT INDEX COMPANY, COLUMBUS, OHIO
SOLD BY JIM CLYBURN, INC., TIFTON, GA.

GRANTORS FAMILY NAMES	GIVEN NAMES ABCDEFGHIJ	GIVEN NAMES KLMNO	GIVEN NAMES PQRSTUVWXYZ	GRANTEES	DATE OF FILING				DATE OF INSTRUMENT			DATE OF RECORD			LOCATION OF PROPERTY OR OTHER DESCRIPTION	KIND OF INST.	BOOK	PAGE
					Month	Day	Year	Hr. M.	Month	Day	Year	Month	Day	Year				
First State Bank, The				Phipps-Harrington Corp.	11	7	75	9:10 AM	11	6	75	11	7	75	16th Dist., LL 4, 1 A., Security deed from James Gharst, etal	Assign	15	100
First State Bank, The				Dan J. Deloach, etal	2	16	76	8:40 AM	2		76	2	17	76	13th Dist., LL 80, 79, 345 A.	Corp/ QCD	15	287
First State Bank, The				M. M. McDonald	6	21	76	9:00 AM	6	17	76	6	21	76	13th Dist., LL 460	QCD	15	393
First State Bank, The				M. M. McDonald	6	21	76	9:30 AM	6	17	76	6	21	76	13th Dist., LL 460, etal	QCD	15	389
First State Bank, The				Alvin V. Kinsey	8	23	76	11:10 AM	8	23	76	8	23	76	16th Dist., LL 100, 1 A.	QCD	15	475
First State Bank, The				Maxine McDonald	8	25	76	8:35 AM	8	18	76	8	25	76	13th Dist., LL 460	Corp/ QCD	15	528
First State Bank, The				Maxine McDonald	8	25	76	8:35 AM	8	18	76	8	25	76	13th Dist., LL 460	Corp/ QCD	15	539
First State Bank, The				M. M. McDonald	8	25	76	2:45 PM	8	25	76	8	25	76	13th Dist., LL 460	Corp/ QCD	15	534
First State Bank, The				M. M. McDonald	8	31	76	3:30 PM	8		76	9	1	76	13th Dist., LL 460	QCD	15	541
First State Bank, The				Emory Davis	4	13	77	3:50 PM	4	13	77	4	13	77	11th Dist., LL 477, 444, 50 A.	Corp/ QCD	16	191
First State Bank, The				M. M. McDonald	1	18	78	5:00 PM	1	6	78	1	18	78	13th Dist., LL 460	Corp/ QCD	17	111
First State Bank and Trust Company				Foch Staten	4	25	78	4:40 PM	4		78	4	25	78	16th Dist., LL 96	Corp/ QCD	17	489
First State Bank and Trust Company				Robert W. Lanier, etal	12	10	79	1:00 PM	12	10	79	12	10	79	13th Dist., LL 533	Corp/ QCD	18	507

GRANTOR FILING DOCKET AND GENERAL INDEX TO REALTY DEEDS AND MORTGAGES — Echols County, Ga.

REG. U. S. PAT. OFFICE *County Indexes Since 1888*
An Identifying Trade Mark

Locate Family Name by Front Index

COTT FAMILY NAME INDEX NO. 0 © 1949
MADE BY THE COTT INDEX COMPANY, COLUMBUS, OHIO
SOLD BY JIM CLYBURN, INC., TIFTON, GA.

(38)

GRANTORS FAMILY NAMES	GIVEN NAMES ABCDEFGHIJ	GIVEN NAMES KLMNO	GIVEN NAMES PQRSTUVWXYZ	GRANTEES	DATE OF FILING				DATE OF INSTRUMENT			DATE OF RECORD			LOCATION OF PROPERTY OR OTHER DESCRIPTION	KIND OF INST.	BOOK	PAGE
					Month	Day	Year	Hr. M.	Month	Day	Year	Month	Day	Year				
Florida Power Corporation				Guaranty Trust Company of New York, etal	2	25	44		1	1	44	3	23	44	First Mortgage Bond, Indenture	I	A1	300
Florida Power Corporation				Guaranty Trust Company of New York	8	2	51	10:00 AM	7	1	51	8	10	51	Supplemental Indenture	S/I	A3	521
Florida Power Corporation				Guaranty Trust Company of New York	1	1	53	9:00 AM	11	1	52	1	2	53	Supplemental Indenture	S/I	A4	110
Florida Power Corporation				Guaranty Trust Company of New York	1	12	54	9:00 AM	11	1	53	1	18	54	Fifth Supplemental Indenture	S/I	A4	418
Florida Power Corporation				Guaranty Trust Company of New York	11	20	54	8:00 AM	7	1	54	12	24	54	Sixth Supplemental Indenture	S/I	5	86
Florida Power Corporation				Guaranty Trust Company of New York, etal	1	30	56	8:00 AM	1	18	56	2	10	56	Supplemental Indenture	S/I	5	308
Florida Power Corporation				Guaranty Trust Company of New York, etal	7	26	56	8:00 AM	7	1	56	7	31	56	Seventh Supplemental Indenture	S/I	5	401
Florida Power Corporation				Georgia Power Company	3	12	57	2:00 PM	3	1	57	3	20	57	known as Jasper-Tifton 110,000 volt elec. trans. line	W/D	6	12

Read Carefully These Instructions and Suggestions to Clerks and Others Using

COTT FAMILY NAME INDEXES

THE SUB INDEX

1. Write names on the Sub-Index plain and in as bold a hand as possible. Don't make n like u. Don't try to subdivide names on Sub-Index further than is arranged by the scheme here laid out. That is, if Baker is the first name for the column, *Bae to Bak*, write Baker on the first dark ruled line followed by Bae if it should happen to be the second name of that group, on the second dark ruled line, and so on.

2. A name is written but once on the Sub-Index (except as noted in the next paragraph), no matter how many times the same name is repeated on the Main Index. Following the name is a column in which is written the page of the Main Index, where all entries of this name are to be placed.

3. Names similar in sound but spelled differently should be grouped together on the Main Index, and each variety of spelling noted on the Sub-Index, under its proper sub-divisions. Thus:

Bair-Bare-Baer	Lowery-Lowry
Bear-Baehr	Lourie, etc.
Shafer-Schafer	Snyder-Snider
Sheffer-Shaefer	Schneider-Schnider
Read-Reed-Reid	Keyser-Keiser-Kizer
Kline-Klein	Pearson-Pierson

4. Names like *Schneider* and *Snyder* should appear in Sub-Index under *Sc* and also *Sn*; *Pearson* and *Pierson* under *Pe* and *Pi*, etc. However, no notice of more than one style of spelling a name need be taken—and that the way it is spelled on the record—until it is spelled differently in a subsequent entry.

5. Odd names falling to the same Sub-Index column may be grouped together on the Main Index. For example, the names Debler, Dedman, Debroski and Deator being odd, and likely to be infrequent and all belonging to the same Sub-Index column, could be given the same page on the Main Index, and write in the column in red ink, "For names not listed here, see page....."

6. Sub-Indexes can be renewed and rewritten at very little expense and it is so planned that this can be done in after years if they become defaced and worn.

This Index in loose leaf form is continuous and expansive. When the Binder becomes filled to its capacity, get another Binder and carry one or more letters into the new Binder. Continue doing this when necessary until you have a Binder for each sub-division or unit. It is thus designed to be a Continuous Index for a long period of years.

THE MAIN INDEX

7. Family Names appear together on the Main Index, the Sub-Index being a guide to the page on which such Family Names will be found.

8. If there are three or more columns on the page of the Main Index for given names, write the given name or names in the column in which the initial letter of first given name appears at head of column. By careful writing two given names can occupy the same line, one above the other, so that six given names, if two properly fall to each column can be entered on one line. When more than two fall to a column make a complete new line for each two thus remaining.

9. In paging the Main Index, each sub-division or unit indicated by the extension tab begins with page 1. On the back of that sheet is page 2, followed by pages 3, 4, 5, 6, etc. When more sheets are needed add them continuing the paging in regular order.

10. Add a sheet immediately following a group requiring additional space, giving it the same page as the page continued. Preferably with red ink letter number these pages thus: 2a, 2b, 2c, 2d; 4a, 4b, 4c, etc.

11. Don't try to arrange Family Name Groups in any particular order on the Main Index, except to have "A" names separated from the "B's" and so on. Austin can go on pg. 1, Armstrong p. 3, Abbott p. 5, Allen p. 7, or on any right hand oddly numbered page. If any order is attempted it should be to put the largest groups in front, but this is only a matter of convenience. After several years, when time has demonstrated that a name is not likely to fill both pages of a sheet, the left hand or evenly numbered pages may be used for a Name Group. After a still longer period and a name has only one or two entries on a page a new name may be given on the lower half of the same page.

If any point is not clear to you when beginning the Index or continuing its use, always feel free to write the manufacturer, who will cheerfully reply to any questions regarding the proper working of the system.

C. M. Cott
Registered U. S. Patent Office

An Identifying
Trade Mark

THIS SUB-INDEX

IS AN INDEX TO THE GENERAL
INDEX OF WHICH IT IS A PART

The pages of the General Index devoted to this Initial Letter follows immediately after this Sub-Index. Figures opposite the name indicate the page where entries are made.

EXTENSION TABS or the book itself represent the first unit of subdivision and refer to Surname Initials.

MARGINAL CUTS represent the second unit of subdivision, and are usually the Second Letter of Surname, or Guide Letters.

THE BLOCKS or *COLUMNS* on the Sub-Index, still further subdivide Names, according to the designations printed thereon.

The General Index can be ruled in any manner required, and is adapted for the indexing of all kinds of records, and for any number of names from 10,000 up to 1,000,000 or more.

COTT INDEXING SYSTEMS FOR PUBLIC
RECORDS AND COMMERCIAL USE

Patented by C. M. Cott and Patents Pending

THE COTT INDEX COMPANY

INDEX BOOKS AND INDEX SYSTEMS INSTALLED
FOR STATE, COUNTY AND MUNICIPAL RECORDS

Loose Leaf Indexes and Loose Leaf Records

COLUMBUS, OHIO, U. S. A.

THE COTT INDEX CO. Index Specialists Since 1888 COLUMBUS, OHIO

U. S. Copyright No. 103632

Ga Gb Gc Gd	Page	Ge Gf Gg	Page	Gh Gi Gj Gk	Page	Gl Gm-Gn	Page
Gabbard	1	Geibeig	12	Gharst	14		
Gaddis	2	George	13	Gibson	15		
Gammill	3			Giddens	16		
Garbutt	4			Gifford	17		
Gardner	5			Gilbert	18		
Garner	6			Gill	19		
Garrison	7			Gilliard	20		
Gary	8			Gillikin	21		
Gaskins	9			Gilmore	22		
Gasque	10			Gilstrap	23		
Gay	11						

Names of similar spelling and similar sound should be grouped together and given the same page number, indicate on Sub-Index the different ways the name is spelled, duplicating the name in more than one column when necessary.

REV. U. S. PATENT OFFICE
DeWitt
 COUNTY INDEXER SINCE 1898
 AN IDEAL SERVICE TRADE MARK

CITY FAMILY NAME INDEX © 1910
 MADE BY THE INDEX SYSTEM CO., CLEVELAND, OHIO
 REG. U. S. PATENT OFFICE TRADE MARK

92 buff sheets go to make up complete set No. 1. 92 buff sheets (designated by figure numbers) on certain sheets
 104 buff sheets and 20 tab sheets go to make up complete set No. 2. 104 buff sheets (designated by 5 following numbers on certain sheets
 104 buff sheets and 20 tab sheets go to make up complete set No. 3. 104 buff sheets (designated by 5 following numbers on certain sheets
 Economical to order complete sets. When ordering one or more buff sheets (broken sets) give complete numbers, etc., appearing
 on this margin. Order tab sheets by alphabet lettering.

Go Gp Gq	Page	Gra to Gre to Grn	Page	Gro to Gru to Grz—Gs Gt	Page	Gu Gv Gw Gx Gy Gz	Page
Goddard	24	Graddy	32			Guest	47
Goehringer	25	Graecho	33			Guthrie	48
Golden	26	Graham	34			Guy	49
Goodin	27	Grasty	35				
Goodloe	28	Gray	36				
Goss	29	Graves	37				
Gordan	30	Green	38				
Goude	31	Gregg	39				
		Gregory	40				
		Gresham	41				
		Griффet h	42				
		Griffin	43				
		Griffis	44				
		Griner	45				
		Grisson	46				

Corporations and Firms	Page	Corporations and Firms	Page
Georgia Baptist Foundation, Incorporated	50		
G. A. C. Commercial Corporation	51		
G. A. C. Trans-World Acceptance Corporation	52		
Gain Woodlands Corporation	53		
Garbutt Lumber Company	54		
General Discount Corporation	55		
General Electric Credit Corporation	56		
Georgia Department of Transportation	57		
Georgia Development Authority	58		
Georgia Education Authority	59		
Georgia - Florida Land Company	60		
Georgia Industrial Realty Company	61		
Georgia Lumber Company	62		
Georgia Lumber Supply Company	62		
Georgia Power and Light Company	63		
Georgia Power Company	64		
Georgia Southern and Florida Railway Company	65		
Georgia - Texas Oil Company	66		
Grand Bay Company	67		
Griffith Mortgage Corporation	68		
Guaranty Trust Company of New York	69		
Gulf Oil Corporation	70		
Georgia Forestry Commission	71		

Names of similar spelling and similar sound should be grouped together and given the same page number. Indicate on Sub-index the different ways the name is spelled, duplicating the name in more than one column when necessary.

Pat. U. S. 2,511,512
Pat. Office
C. M. Holt
County Indexes Since 1889
An Identifying Trade Mark
MADE BY THE GOULD INDEX COMPANY
INC., COTY PATENT INDEX SYSTEM — 32178
COLUMBIUS, OHIO

GRANTOR FILING DOCKET AND GENERAL INDEX TO REALTY DEEDS AND MORTGAGES — Echols County, Ga.

REG. U. S. PAT. OFFICE *Chambers* County Indexes Since 1888 An Identifying Trade Mark

Locate Family Name by Front Index

COTT FAMILY NAME INDEX NO. 0 © 1949
MADE BY THE COTT INDEX COMPANY, COLUMBUS, OHIO
SOLD BY JIM CLYBURN, INC., TIFTON, GA.

(3)

GRANTORS FAMILY NAMES	GIVEN NAMES ABCDEFGHIJ	GIVEN NAMES KLMNOP	GIVEN NAMES QRSTUVWXYZ	GRANTEES	DATE OF FILING				DATE OF INSTRUMENT			DATE OF RECORD			LOCATION OF PROPERTY OR OTHER DESCRIPTION	KIND OF INST.	BOOK	PAGE
					Month	Day	Year	Hr. M.	Month	Day	Year	Month	Day	Year				
Gammill	Dorothy Herrin, etal			Alice Herrin Davis, (Mrs)	10	24	58	8:30 AM	10	13	58	10	27	58	11th Dist., LL 430, 3 A., etal 1/12th undivided interest	W/D	6	549
Gammill	Dorothy Herrin, etal			W. H. Herrin, Jr.	10	24	58	8:30 AM	10	13	58	10	28	58	11th Dist., LL 430, 3 A., LL 429, 190 A., etal	W/D	6	552
Gammill	Dorothy Herrin			Alice Herrin Davis (Mrs)	2	24	59	9:00 AM	2	17	59	2	25	59	11th Dist., LL 305, 340, 175 A., etal	W/D	7	31
Gammill	Dorothy Herrin			W. H. Herrin, Jr.	2	24	59	9:00 AM	2	17	59	2	26	59	11th Dist., LL 305, 340, 175 A., etal	W/D	7	33

GRANTOR FILING DOCKET AND GENERAL INDEX TO REALTY DEEDS AND MORTGAGES — Echols County, Ga.

REG. U. S. PAT. OFFICE *Cott* County Indexes Since 1888 An Identifying Trade Mark

 **Locate Family Name by Front Index**

COTT FAMILY NAME INDEX NO. 0 © 1949
MADE BY THE COTT INDEX COMPANY, COLUMBUS, OHIO
SOLD BY JIM CLYBURN, INC., TIFTON, GA.

(4)

GRANTORS FAMILY NAMES	GIVEN NAMES ABCDEFGHIJ	GIVEN NAMES KLMNO	GIVEN NAMES PQRSTUVWXYZ	GRANTEES	DATE OF FILING				DATE OF INSTRUMENT			DATE OF RECORD			LOCATION OF PROPERTY OR OTHER DESCRIPTION	KIND OF INST.	BOOK	PAGE
					Month	Day	Year	Hr. M.	Month	Day	Year	Month	Day	Year				
Garbutt	A. G.			Corbett and Wetherington	1	14	34	2:00 PM	12	23	30	1	9	34	16th Dist., LL 42, 50, 290 A.	T/L	Y	267
Garbutt	A. G.			C. T. Ham	4	24	37	1:30 PM	4	16	37	4	26	37	16th Dist., LL 43, 50, 250 A.	W/D	Z	38
Garbutt	Harry G., Sr. (Estate)			R. H. Davis	8	26	66	9:00 AM	8	5	66	8	30	66	16th Dist., LL 50, 1 A.	Adm/D	9	350

GRANTOR FILING DOCKET AND GENERAL INDEX TO REALTY DEEDS AND MORTGAGES — Echols County, Ga.

REG. U. S. PAT. OFFICE *Camlett* County Indexes Since 1888 An Identifying Trade Mark

 **Locate Family Name by Front Index**

COTT FAMILY NAME INDEX NO. 0 © 1949
MADE BY THE COTT INDEX COMPANY, COLUMBUS, OHIO
SOLD BY JIM CLYBURN, INC., TITTON, GA.

(6)

GRANTORS FAMILY NAMES	GIVEN NAMES ABCDEFGHIJ	GIVEN NAMES KLMNO	GIVEN NAMES PQRSTUVWXYZ	GRANTEES	DATE OF FILING				DATE OF INSTRUMENT			DATE OF RECORD			LOCATION OF PROPERTY OR OTHER DESCRIPTION	KIND OF INST.	BOOK	PAGE
					Month	Day	Year	Hr. M.	Month	Day	Year	Month	Day	Year				
Garner	Freida			Effie Lola Peterson	2	11	74	3:40 PM	5	27	73	2	11	74	1/4 A. in NE corner of Bethel Church property	QCD	13	510
Garner		James D. Cheryl		Pete Johnson	12	12	75	2:30 PM	12	22	75	1	13	76	16th Dist., LL 53, 1 A.	W/D	15	179
Garner		Joseph A.		The Citizens and Southern National Bank	3	23	76	8:55 AM	3	12	76	3	23	76	16th Dist., LL 53, 1 A.	S/D	15	330
Garner	Ann C.			Valdosta Onized Credit Union	4	4	78	4:07 PM	3	13	78	4	4	78	16th Dist., LL 130, 1/2 A.	L/D	17	237
Garner		James D. Cheryl J.		First National Bank	6	26	78	1:50 PM	5	5	78	6	26	78	16th Dist., LL 53, 1 A.	L/D	17	626
Garner		Joseph A.		The Citizens and Southern National Bank	2	23	79	2:45 PM	2	14	79	2	23	79	Modification of Security Deed	S/D	18	53
Garner	Ann C.			William R. House	9	7	79	1:50 PM	9	4	79	9	7	79	16th Dist., LL 130, 1/2 A.	W/D	18	434

GRANTOR FILING DOCKET AND GENERAL INDEX TO REALTY DEEDS AND MORTGAGES — Echols County, Ga.

REG. U. S. PAT. OFFICE *Chas. McCall* County Indexes Since 1888 An Identifying Trade Mark

👉 **Locate Family Name by Front Index**

COTT FAMILY NAME INDEX NO. 0 © 1949
MADE BY THE COTT INDEX COMPANY, COLUMBUS, OHIO
SOLD BY JIM CLYBURN, INC., TIFTON, GA.

(16)

GRANTORS FAMILY NAMES	GIVEN NAMES ABCDEFGHIJ	GIVEN NAMES KLMNO	GIVEN NAMES PQRSTUVWXYZ	GRANTEES	DATE OF FILING				DATE OF INSTRUMENT			DATE OF RECORD			LOCATION OF PROPERTY OR OTHER DESCRIPTION	KIND OF INST.	BOOK	PAGE
					Month	Day	Year	Hr. M.	Month	Day	Year	Month	Day	Year				
Giddens	C. C.			L. C. Shadrick	7	25	40	10:00 AM	7	22	40	7	27	40	1 A., Town of Melrose, etal	W/D	Z	487
Giddens	B. L.			D. B. Daniels, etal	2	24	49	4:30 PM	2	24	49	3	5	49	16th Dist., LL 51, 1/2 A.	M/D	A3	266
Giddens	B. L. (Mr & Mrs)			C. M. Sauls	1	23	50	1:00 PM	1	20	50	1	23	50	16th Dist., LL 51, 1/2 A.	W/D	A3	336
Giddens			Y.L. etal	Mary H. Gay	6	13	67	8:30 AM	6	12	67	6	13	67	11th Dist., LL 306, 339	W/D	9	465
Giddens	Doris H. (Mrs), etal			Mary H. Gay	6	13	67	8:30 AM	6	12	67	6	13	67	11th Dist., LL 307, 339	W/D	9	465
Giddens			Y.L.etal	Bobby Jack Giddens, etal	6	13	67	8:30 AM	6	12	67	6	13	67	11th Dist., LL 306, 339	W/D	9	466
Giddens	Doris H. (Mrs), etal			Bobby Jack Giddens, etal	6	13	67	8:30 AM	6	12	67	6	13	67	11th Dist., LL 306, 339	W/D	9	466
Giddens			Y.L,etal	Mary H. Gay	7	7	71	12:00 N	6	30	71	7	12	71	11th Dist., 11 306, 45 A., etal	QCD	11	270
Giddens	Doris, etal			Mary H. Gay	7	7	71	12:00 N	6	30	71	7	12	71	11th Dist., LL 306, 45 A., etal	QCD	11	270
Giddens			Y.L.,etal	Del-Cook Timber Company, Incorporated	7	7	71	12:00 N	6	30	71	7	12	71	11th Dist., LL 306, 45 A., etal	T/L	11	270
Giddens	Doris, etal			Del-Cook Timber Company, Incorporated	7	7	71	12:00 N	6	30	71	7	12	71	11th Dist., LL 306, 45 A., etal	T/L	11	270

GRANTOR FILING DOCKET AND GENERAL INDEX TO REALTY DEEDS AND MORTGAGES — Echols County, Ga.

REG. U. S. PAT. OFFICE *Beam Code* County Indexes Since 1888 An Identifying Trade Mark

👉 **Locate Family Name by Front Index**

COTT FAMILY NAME INDEX NO. 6 © 1949
MADE BY THE COTT INDEX COMPANY, COLUMBUS, OHIO
SOLD BY JIM CLYBURN, INC., TIFTON, GA.

(18)

GRANTORS FAMILY NAMES	GIVEN NAMES ABCDEFGHIJ	GIVEN NAMES KLMNO	GIVEN NAMES PQRSTUVWXYZ	GRANTEES	DATE OF FILING				DATE OF INSTRUMENT			DATE OF RECORD			LOCATION OF PROPERTY OR OTHER DESCRIPTION	KIND OF INST.	BOOK	PAGE
					Month	Day	Year	Hr. M.	Month	Day	Year	Month	Day	Year				
Gilbert	Ellen Staten, etal			Del-Cook Timber Company, Incorporated	11	25	59	1:00 PM	11	16	59	11	25	59	Assignment	Assign	7	157
Gilbert	Ellen Staten, etal			Hercules Powder Company	9	19	62	9:45 AM	9	4	62	9	19	62	16th Dist., LL 90, 94, 95, 136, etal, 2740 A.	Wood Lease	8	95
Gilbert	Ellen Staten			American Telephone and Telegraph Company	2	9	66	8:45 AM	11	26	65	2	9	66	Right-of-way to cables etc.	R/W Ease	9	241
Gilbert	Ellen Staten, etal			American Telephone and Telegraph Company	3	7	66	8:35 AM	1	28	66	3	8	66	Right-of-way Easement executed by Quinten D. Staten	R/W Ease	9	257
Gilbert	Ellen, etal			Southern Wood Piedmont Company	5	3	74	6:30 PM	5	3	74	5	3	74	16th Dist., LL 49	T/D	13	676
Gilbert	Ellen (Mrs)			Hercules, Incorporated	3	7	75	8:35 AM	1	20	75	3	7	75	16th Dist., LL 95, 96, 563 A.	Wood Purchase	14	274
Gilbert	Ellen S., etal			Quitman Production Credit Association	4	26	77	2:50 PM	4	6	77	4	26	77	16th Dist., LL 95, 96, 490 A.	D/S/D	16	300
Gilbert			Wendell E. etal	Quitman Production Credit Association	4	26	77	2:50 PM	4	6	77	4	26	77	16th Dist., LL 95, 96, 490 A.	D/S/D	16	300
Gilbert	Ellen Staten			Ferman F. Staten	1	23	79	2:00 PM	1	10	79	1	23	79	16th Dist., LL 49	QCD	18	20
Gilbert		Jack D.		Waneta M. Stevens	6	8	79	4:50 PM	6	8	79	6	8	79	16th Dist., LL 50, 1 A.	QCD	18	295
Gilbert	Ellen S., etal			Quitman Production Credit Association	4	14	80	1:45 PM	4	4	80	4	14	80	16th Dist., LL 95, 490 A., etal	D/S/D	18	696
Gilbert			Wendell E. etal	Quitman Production Credit Association	4	14	80	1:45 PM	4	4	80	4	14	80	16th Dist., LL 95, 490 A., etal	D/S/D	18	696

GRANTOR FILING DOCKET AND GENERAL INDEX TO REALTY DEEDS AND MORTGAGES — Echols County, Ga.

REG. U. S. PAT. OFFICE *Chas. McCall* County Indexes Since 1888
An Identifying Trade Mark

 **Locate Family Name by Front Index**

COTT FAMILY NAME INDEX NO. 0 © 1949
MADE BY THE COTT INDEX COMPANY, COLUMBUS, OHIO
SOLD BY JIM CLYBURN, INC., TIFTON, GA.

(19)

GRANTORS FAMILY NAMES	GIVEN NAMES ABCDEFGHIJ	GIVEN NAMES KLMNO	GIVEN NAMES PQRSTUWXYZ	GRANTEES	DATE OF FILING				DATE OF INSTRUMENT			DATE OF RECORD			LOCATION OF PROPERTY OR OTHER DESCRIPTION	KIND OF INST.	BOOK	PAGE
					Month	Day	Year	Hr. M.	Month	Day	Year	Month	Day	Year				
Gill			T. J.	H. H. Wester	12	18	31	11:30 AM	12	10	31	12	28	31	11th Dist., LL 483	M/D	Y	55
Gill			T. J.	H. H. Wester	2	28	33	11:30 AM	2	23	33	2	28	33	11th Dist., LL 483, 438, 75 A., etal	M/D	Y	186
Gill			T. J. etal	Jim Daniels, etal					4	30	21	7	6	33	16th Dist., LL 50, 1 1/2 A.	W/D	Y	214
Gill			T. J.	Joe Collier	1	15	36	11:00 AM	1	15	36	1	16	36	11th Dist., LL 438, 90 A.	T/L	Y	498
Gill			T. J.	G. D. Deloach	12	30	39	11:00 AM	12	30	39	12	30	39	11th Dist., LL 483	T/L	Z	427
Gill			T. J.	H. Langdale	2	25	41	10:00 AM	2	24	41	2	25	41	11th Dist., LL 438, 483, 186.5 A.	M/D	Z	549
Gill			T. J.	H. Langdale	1	14	42	10:00 AM	1	12	42	1	15	42	11th Dist., LL 438, 483, 186.5 A.	W/D	A1	51
Gill		N. B. (Mrs)		M. T. Carter	5	19	53	8:30 AM	11	15	21	5	19	53	11th Dist., LL 438, 50 A.	W/D	A4	227

GRANTOR FILING DOCKET AND GENERAL INDEX TO REALTY DEEDS AND MORTGAGES — Echols County, Ga.

REG. U. S. PAT. OFFICE *Chas. McCulloch* County Indexes Since 1888
An Identifying Trade Mark


👉 **Locate Family Name by Front Index**

COTT FAMILY NAME INDEX NO. 0 © 1949
MADE BY THE COTT INDEX COMPANY, COLUMBUS, OHIO
SOLD BY JIM CLYBURN, INC., TIFTON, GA.

(22)

GRANTORS FAMILY NAMES	GIVEN NAMES ABCDEFGHIJ	GIVEN NAMES KLMNO	GIVEN NAMES PQRSTUWXYZ	GRANTEES	DATE OF FILING				DATE OF INSTRUMENT			DATE OF RECORD			LOCATION OF PROPERTY OR OTHER DESCRIPTION	KIND OF INST.	BOOK	PAGE
					Month	Day	Year	Hr. M.	Month	Day	Year	Month	Day	Year				
Gilmore			Willie J.	R. D. Daugharty	10	16	45	6:00 PM	10	15	45	12	6	45	11th Dist., LL 430, 1/2 A., and personal property	M/D	A2	357
Gilmore			W. J.	R. D. Daugharty	12	20	47	12:00 N	12	15	47	12	31	47	11th Dist., LL 445, 8 1/4 A.	M/D	A3	40
Gilmore			W. J.	Echols County	10	28	53	9:00 AM	8	22	53	11	2	53	Project #PR1681-B	R/WD	A4	397
Gilmore			W. J.	Georgia Power Company	3	8	60	10:30 AM	11	19	59	3	11	60	11th Dist., LL 430, right-of- way for lines	R/W Ease	7	230
Gilmore	Furman & Margette			Jim Walter Corporation	6	12	67	8:55 AM	5	25	67	6	12	67	11th Dist., LL 430	S/D	9	463
Gilmore			Willie James	Furman Gilmore	6	12	67	8:50 AM	3	5	67	6	12	67	11th Dist., LL 430	W/D	9	463
Gilmore		Lizzie		Willie James Gilmore	11	6	73	8:30 AM	10	22	73	11	6	73	11th Dist., LL 430, 3 A., Town of Howell L. 8	W/D	13	379
Gilmore			W. J.	Peoples Financial Corporation	1	12	76	9:30 AM	1	5	76	1	13	76	11th Dist., LL 445, 8 1/4 A., etal	S/D	15	186
Gilmore	Elizabeth			Bethlehem Baptist Church	8	25	77	3:00 PM	8	19	77	8	25	77	11th Dist., Town of Howell	Affid	16	467
Gilmore			W. J.,etal (Estate)	Lizzie Gilmore	4	11	80	2:00 PM	12	20	79	4	11	80	11th Dist., LL 445, 8 1/4 A., etal	W/DG	18	694
Gilmore		Mildred,etal		Lizzie Gilmore	4	11	80	2:00 PM	12	20	79	4	11	80	11th Dist., LL 445, 8 1/4 A., etal	W/DG	18	694
Gilmore			Willie Jamesetal	Lizzie Gilmore	4	11	80	2:00 PM	12	20	79	4	11	80	11th Dist., LL 445, 8 1/4 A., etal	W/DG	18	694
Gilmore	Furman, etal			Lizzie Gilmore	4	11	80	2:00 PM	12	20	79	4	11	80	11th Dist., LL 445, 8 1/4 A., etal	W/DG	18	694
Gilmore		Lizzie		Peoples Financial Corporation of Valdosta	4	28	80	4:10 PM	4	11	80	4	28	80	11th Dist., LL 445, 8 1/4 A., Echols & Lowndes County	D/S/D	18	700

GRANTOR FILING DOCKET AND GENERAL INDEX TO REALTY DEEDS AND MORTGAGES — Echols County, Ga.

REG. U. S.  County Indexes Since 1888
 PAT. OFFICE An Identifying Trade Mark

 **Locate Family Name by Front Index**

COTT FAMILY NAME INDEX NO. 0 © 1949
 MADE BY THE COTT INDEX COMPANY, COLUMBUS, OHIO
 SOLD BY JIM CLYBURN, INC., TIFTON, GA.

(23)

GRANTORS FAMILY NAMES	GIVEN NAMES ABCDEFGHIJ	GIVEN NAMES KLMNO	GIVEN NAMES PQRSTUVWXYZ	GRANTEES	DATE OF FILING				DATE OF INSTRUMENT			DATE OF RECORD			LOCATION OF PROPERTY OR OTHER DESCRIPTION	KIND OF INST.	BOOK	PAGE
					Month	Day	Year	Hr. M.	Month	Day	Year	Month	Day	Year				
Gilstrap			Viola	D. B. Daniels, etal	5	8	51	10:00 AM	4	10	51	5	15	51	Town of Statenville	W/D	A3	492

GRANTOR FILING DOCKET AND GENERAL INDEX TO REALTY DEEDS AND MORTGAGES — Echols County, Ga.

REG. U. S. PAT. OFFICE *Cott* County Indexes Since 1888 An Identifying Trade Mark

Locate Family Name by Front Index


COTT FAMILY NAME INDEX NO. 0 © 1949
MADE BY THE COTT INDEX COMPANY, COLUMBUS, OHIO
SOLD BY JIM CLYBURN, INC., TIFTON, GA.

(28)

GRANTORS FAMILY NAMES	GIVEN NAMES ABCDEFGHIJ	GIVEN NAMES KLMNO	GIVEN NAMES PQRSTUVWXYZ	GRANTEES	DATE OF FILING				DATE OF INSTRUMENT			DATE OF RECORD			LOCATION OF PROPERTY OR OTHER DESCRIPTION	KIND OF INST.	BOOK	PAGE	
					Month	Day	Year	Hr. M.	Month	Day	Year	Month	Day	Year					
Goodloe				Mary Willie (Mrs), etal	Mackey W. Sauls	3	27	53	11:00 AM	3	19	53	4	3	53	16th Dist., LL 175, 176, 193, 194, 1027 A.	T/L	A4	214
Goodloe				Mary B.	J. Ryce Martin	7	29	55	8:00 AM	7	27	55	8	8	55	1,000 A., "Estate of Ike Butler"	L/D	5	168
Goodloe				Mary Willie (Mrs), etal	J. L. Butler	4	16	56	4:00 PM	12	22	55	4	16	56	16th Dist., LL 193, 108.7 A.	W/D	5	353
Goodloe				Mary Willie (Mrs)	First State Bank	7	28	56	8:00 AM	7	18	56	7	31	56	16th Dist., LL 194, 180.9 A.	L/D	5	439
Goodloe				Mary Willie	J. T. Bridges	6	16	60	8:30 AM	6	2	60	6	16	60	16th Dist., LL 194	W/D	7	256
Goodloe				Mary Willie	J. L. Butler	2	12	74	4:35 PM	4	24	73	2	13	74	16th Dist., LL 175, with plat	W/D	13	511

GRANTOR FILING DOCKET AND GENERAL INDEX TO REALTY DEEDS AND MORTGAGES — Echols County, Ga.

REG. U. S. PAT. OFFICE *Charmelle* County Indexes Since 1888
An Identifying Trade Mark

 **Locate Family Name by Front Index**

COTT FAMILY NAME INDEX NO. 0 © 1949
MADE BY THE COTT INDEX COMPANY, COLUMBUS, OHIO
SOLD BY JIM CLYBURN, INC., TIFTON, GA.

(36)

GRANTORS FAMILY NAMES	GIVEN NAMES ABCDEFGHIJ	GIVEN NAMES KLMNO	GIVEN NAMES PQRSTUWXYZ	GRANTEES	DATE OF FILING				DATE OF INSTRUMENT			DATE OF RECORD			LOCATION OF PROPERTY OR OTHER DESCRIPTION	KIND OF INST.	BOOK	PAGE
					Month	Day	Year	Hr. M.	Month	Day	Year	Month	Day	Year				
Gray	Eula (Mrs)	,etal		Industrial Loan Company of Valdosta, Incorporated	4	8	32	2:00 PM	4	7	32	4	15	32	16th Dist., LL 85, 60 A.	M/D	Y	102
Gray	E. V. (Mrs)	,etal		Industrial Loan Company of Valdosta, Incorporated	4	8	32	2:00 PM	4	7	32	4	15	32	16th Dist., LL 85, 60 A.	M/D	Y	102
Gray	Eula (Mrs)	,etal		W. H. Herrin and Company	2	1	33	10:30 AM	2	1	33	2	1	33	16th Dist., LL 83	T/L	Y	172
Gray		M. V. (Mrs)	,etal	W. H. Herrin and Company	2	1	33	10:30 AM	2	1	33	2	1	33	16th Dist., LL 83	T/L	Y	172
Gray	Eula			Howell and Howell	10	20	33	3:00 PM	9	14	33	10	21	33	16th Dist., LL 85, 60 A.	M/D	Y	234
Gray		Mary Versie (Mrs)		Eula Gray (Mrs)	11	23	33	4:00 PM	11	23	33	11	25	33	16th Dist., LL 85	QCD	Y	241
Gray		J. J.		Eula Gray (Mrs)	2	22	34	2:00 PM	2	22	34	2	22	34	16th Dist., LL 85, NW Corner	W/D	Y	303
Gray	Eula (Mrs)			Land Bank Commission	3	24	34	10:00 AM	3	20	34	3	24	34	16th Dist., LL 85, 112.35 A.	M/D	Y	323
Gray	Eula (Mrs)			Federal Farm Mortgage Corporation	4	9	36	2:00 PM	4	7	36	4	11	36	16th Dist., LL 85, 112.35 A. Deed under power	DUP	Y	533
Gray	A. E.			H. Langdale	6	2	54	8:00 AM	6	1	54	6	9	54	16th Dist., LL 37, 40 A.	S/D	A4	505
Gray			Willie Mae Ritter,etal	Country Johnston	8	31	55	8:00 AM	8	26	55	9	1	55	16th Dist., LL 54, 75 A.	W/D	5	188
Gray	Everette			Echols County	11	6	61	9:15 AM	8	26	61	11	15	61	Project #PR4200	R/WD	7	529
Gray	Everette			Echols County	6	6	65	11:40 AM	5	1	65	6	8	65	Project #5302	R/WD	9	60
Gray			S.A.(Mrs)	Echols County	6	7	65	11:40 AM	3	1	65	6	8	65	Project #PR5302	R/WD	9	62
Gray	A. E.			The Federal Land Bank of Columbia	4	24	70	2:45 AM	4	16	70	4	27	70	16th Dist., LL 37, 28.62 A.	S/D	10	469
Gray	Allen E., Jr.			Gloria Jean F. Register (Mrs)	3	14	74	9:25 AM	3	14	74	3	14	74	16th Dist., LL 53, 1 A.	W/D	13	581

GRANTOR FILING DOCKET AND GENERAL INDEX TO REALTY DEEDS AND MORTGAGES — Echols County, Ga.

REG. U. S. PAT. OFFICE *Chas. McCall* County Indexes Since 1888 An Identifying Trade Mark

Locate Family Name by Front Index

COTT FAMILY NAME INDEX NO. 0 © 1949
MADE BY THE COTT INDEX COMPANY, COLUMBUS, OHIO
SOLD BY JIM CLYBURN, INC., TIFTON, GA.

(37)

GRANTORS FAMILY NAMES	GIVEN NAMES ABCDEFGHIJ	GIVEN NAMES KLMNO	GIVEN NAMES PQRSTUVWXYZ	GRANTEES	DATE OF FILING				DATE OF INSTRUMENT			DATE OF RECORD			LOCATION OF PROPERTY OR OTHER DESCRIPTION	KIND OF INST.	BOOK	PAGE
					Month	Day	Year	Hr. M.	Month	Day	Year	Month	Day	Year				
Graves			R. Z.	W. H. Allen	10	15	49	11:00 AM	10	13	49	10	15	49	13th Dist., LL 533, 534, 768 Agreement and Contrace	A. Agr	A3	318
Graves			R. Z.	W. J. Sapp	7	6	50	10:00 AM	6	25	50	7	10	50	13th Dist., LL 533, 534	T/L	A3	362
Graves			R. Z.	R. W. Farnell, etal	5	18	54	2:00 PM	5	3	54	5	19	54	13th Dist., LL 533, 534, 768	A. W/D	A4	499
Graves			Richard Z	Melissa G. Walker	12	29	69	10:15 AM	12	26	69	12	30	69	13th Dist., LL 502, 503, etal 1660 A., 1/32 interest M/R&R/T	D/G	10	397
Graves			Richard Z	Melissa G. Walker	1	12	70	8:45 AM	12	26	69	1	14	70	13th Dist., LL 502, 503, etal 1660 A., 1/16 interest M/R&R/T	D/G	10	407
Graves			Roy	D. B. Daniels, etal	7	11	75	10:45 AM	7	5	75	7	11	75	11th Dist., LL 432, 1 A.	S/D	14	600
Graves			Ronald	Frank Helton	3	9	79	3:30 PM	3	3	79	3	9	79	16th Dist., LL 53, 1 A.	W/D	18	87
Graves			Roy	Carroll Parker	5	5	80	1:50 PM	5	1	80	5	5	80	11th Dist., LL 432, 1 A.	W/D	19	10
Graves			Roy	The Citizens and Southern National Bank	5	27	80	2:30 PM	8	14	80	5	27	80	11th Dist., LL 432, 1 A.	S/D	19	28

GRANTOR FILING DOCKET AND GENERAL INDEX TO REALTY DEEDS AND MORTGAGES — Echols County, Ga.

REG. U. S. PAT. OFFICE *Chambers* County Indexes Since 1888 An Identifying Trade Mark

👉 **Locate Family Name by Front Index**

COTT FAMILY NAME INDEX NO. 0 © 1949
MADE BY THE COTT INDEX COMPANY, COLUMBUS, OHIO
SOLD BY JIM CLYBURN, INC., TIFTON, GA.

(38)

GRANTORS FAMILY NAMES	GIVEN NAMES ABCDEFGHIJ	GIVEN NAMES KLMNO	GIVEN NAMES PQRSTUVWXYZ	GRANTEES	DATE OF FILING				DATE OF INSTRUMENT			DATE OF RECORD			LOCATION OF PROPERTY OR OTHER DESCRIPTION	KIND OF INST.	BOOK	PAGE
					Month	Day	Year	Hr. M.	Month	Day	Year	Month	Day	Year				
Green		Mary E.		Florida Herndon	3	12	28	9:00 AM	2	10	04	3	21	28	16th Dist., LL 50, 2 A.	W/D	X	71
Green	Duke, etal			Corbett-Wetherington	1	19	29	3:00 PM	1	19	29	1	22	29	16th Dist., LL 51, 100 A.	W/D	X	299
Green			W. T., etal	J. W. Timmerman	2	8	38	3:00 PM	9	28	37	2	11	38	11th Dist., LL 519, 15 A.	W/D	Z	197
Green	C. F., etal			J. W. Timmerman	2	8	38	3:00 PM	9	28	37	2	11	38	11th Dist., LL 519, 15 A.	W/D	Z	197
Green		J. J., etal		J. W. Timmerman	2	8	38	3:00 PM	9	28	37	2	11	38	11th Dist., LL 519, 15 A.	W/D	Z	197
Green			(Mrs) S. R., etal	J. W. Timmerman	2	8	38	4:15 PM	9	28	37	2	11	38	11th Dist., LL 519, 15 A.	W/D	Z	196
Green		J. B., etal		J. W. Timmerman	2	8	38	4:15 PM	9	28	37	2	11	38	11th Dist., LL 519, 15 A.	W/D	Z	196
Green		Matilda, etal		N. W. Padgett	3	27	44	12:00 N	2	15	1892	3	29	44	13th Dist., LL 460, 245 A.	W/D	A1	372
Green		Ida		The Citizens and Southern National Bank	11	8	47	5:00 PM	11	6	47	11	11	47	11th Dist., LL 430, Town of Howell L. 3	M/D	A3	12
Green	C. K.			R. J. Bennett	1	8	49	6:00 PM	8	1	07	1	20	49	12th Dist., LL 215, 245 A., Clinch Co. with Affidavit	W/D	A3	238
Green		Ida		George Richardson	2	21	49	10:00 AM	2	16	49	3	3	49	11th Dist., LL 430, Town of Howell L. 3	S/D	A3	265
Green		Ida		K. C. Wilkinson	10	25	49	2:00 PM	10	18	49	10	27	49	11th Dist., LL 430, Town of Howell L. 3	M/D	A3	320
Green		Leroy R.		B. J. Herndon	9	21	50	11:00 AM	9	20	50	9	25	50	11th Dist., LL 430, part of lot	L/D	A3	382
Green	Clayton, etal			Dollie Roberts	8	21	52	5:30 PM	8	21	52	8	21	52	11th Dist., LL 430, Town of Howell, L. 3	W/D	A4	61
Green		Ida, etal		Dollie Roberts	8	21	52	5:30 PM	8	21	52	8	21	52	11th Dist., LL 430, Town of Howell, L. 3	W/D	A4	61
Green		LeRoy		James W. Simpson	12	20	52	5:00 PM	11	1	52	12	20	52	11th Dist., LL 430, Old B. Herndon Home Place	W/D	A4	100

GRANTOR FILING DOCKET AND GENERAL INDEX TO REALTY DEEDS AND MORTGAGES — Echols County, Ga.

(38)

REG. U. S. PAT. OFFICE *Chas. McCall* County Indexes Since 1888 An Identifying Trade Mark


Locate Family Name by Front Index

COTT FAMILY NAME INDEX NO. 8 © 1949
MADE BY THE COTT INDEX COMPANY, COLUMBUS, OHIO
SOLD BY JIM CLYBURN, INC., TIFTON, GA.

GRANTORS FAMILY NAMES	GIVEN NAMES ABCDEFGHIJ	GIVEN NAMES KLMNO	GIVEN NAMES PQRSTUWXYZ	GRANTEES	DATE OF FILING				DATE OF INSTRUMENT			DATE OF RECORD			LOCATION OF PROPERTY OR OTHER DESCRIPTION	KIND OF INST.	BOOK	PAGE
					Month	Day	Year	Hr. M.	Month	Day	Year	Month	Day	Year				
Green			Theodosia	John Rewis	2	28	55	12:00 N	4	20	1893	3	5	55	13th Dist., LL 82, 490 A.	W/D	5	150
Green	Clayton, etal			J. C. Parrish	4	14	55	8:00 AM	3	2	55	4	27	55	11th Dist., Town of Howell L. 3, LL 430	W/D	5	158
Green		Ida, etal		J. C. Parrish	4	14	55	8:00 AM	3	2	55	4	27	55	11th Dist., Town of Howell L. 3, LL 430	W/D	5	158
Green		LeRoy		James W. Simpson	6	30	59	11:30 AM	11	1	52	6	30	59	11th Dist., Town of Howell L. 1	W/D	7	77
Green		Ida		Georgia Power Company	11	18	60	2:20 PM	11	18	60	11	21	60	11th Dist., 11 430, near Town of Howell	R/W Ease	7	328
Green		Ida		Frank B. McEady	11	21	60	1:55 PM	11	21	60	11	22	60	11th Dist., LL 430, Town of Howell L. 3	W/D	7	333
Green			Sammy etal	Lizzie Gilmore	4	11	80	2:00 PM	12	20	79	4	11	80	11th Dist., LL 445, 8 1/4 A.	W/DG	18	694
Green	Grace Curry			Echols County	9	4	80	11:45 AM	1	2	79	9	4	80	Project #PR8530-2(101)	R/WD	19	199

GRANTOR FILING DOCKET AND GENERAL INDEX TO REALTY DEEDS AND MORTGAGES — Echols County, Ga.

REG. U. S. PAT. OFFICE *Beall & Co.* County Indexes Since 1888
An Identifying Trade Mark

 **Locate Family Name by Front Index**

COTT FAMILY NAME INDEX NO. 6 © 1949
MADE BY THE COTT INDEX COMPANY, COLUMBUS, OHIO
SOLD BY JIM CLYBURN, INC., TIFTON, GA.

(40)

GRANTORS FAMILY NAMES	GIVEN NAMES ABCDEFGHIJ	GIVEN NAMES KLMNOP	GIVEN NAMES QRSTUVWXYZ	GRANTEES	DATE OF FILING				DATE OF INSTRUMENT			DATE OF RECORD			LOCATION OF PROPERTY OR OTHER DESCRIPTION	KIND OF INST.	BOOK	PAGE
					Month	Day	Year	Hr. M.	Month	Day	Year	Month	Day	Year				
Gregory		Latrelle Parrish		L. L. Parrish	4	21	49	1:20 PM	1	14	49	4	23	49	11th Dist., LL 397, 465 A.	W/D	A3	280
Gregory		Latrelle Parrish	P.,etal	L. L. Parrish	1	24	57	3:00 PM	1	5	54	1	24	57	11th Dist., LL 397, 50, etal	W/D	5	515
Gregory		Latrelle Parrish		L. L. Parrish	3	7	57	12:00 N	3	2	57	3	7	57	11th Dist., LL 397, 396, 433	QCD	5	538

GRANTOR FILING DOCKET AND GENERAL INDEX TO REALTY DEEDS AND MORTGAGES — Echols County, Ga.

REG. U. S. PAT. OFFICE *Chambers* County Indexes Since 1888 An Identifying Trade Mark

 **Locate Family Name by Front Index**

COTT FAMILY NAME INDEX NO. 8 © 1949
MADE BY THE COTT INDEX COMPANY, COLUMBUS, OHIO
SOLD BY JIM CLYBURN, INC., TIFTON, GA.

(43)

GRANTORS FAMILY NAMES	GIVEN NAMES ABCDEFGHIJ	GIVEN NAMES IJKLMNO	GIVEN NAMES PQRSTUVWXYZ	GRANTEES	DATE OF FILING				DATE OF INSTRUMENT			DATE OF RECORD			LOCATION OF PROPERTY OR OTHER DESCRIPTION	KIND OF INST.	BOOK	PAGE
					Month	Day	Year	Hr. M.	Month	Day	Year	Month	Day	Year				
Griffin	Edna Combs			H. Langdale, etal	12	2	44	11:00 AM	11	24	44	12	6	44	12th Dist., LL 78, 10 A.	W/D	A2	3
Griffin	Edna Combs			Beatrice Stokes	3	11	46	2:00 PM	4	2	45	4	29	46	Town of Haylow L 12, B. 114	W/D	A2	443
Griffin	Cecil			Daniels and Herndon, etal	9	12	55	5:00 PM	8	23	55	9	14	55	Town of Statenville Nellie Herndon's Sub. L. 12, B. B	M/D	5	206
Griffin	Cecil			D. B. Daniels, etal	10	9	59	1:00 PM	9	25	59	10	9	59	16th Dist., LL 50, Nellie Herndon's SUB. L. 12, B. B	W/D	7	143
Griffin		M. D.		John E. Spivey	8	24	61	12:00 N	8	24	61	8	25	61	Service Station Lease	Agr	7	472
Griffin		M. D.		etal John E. Spivey (deceased)	10	12	61	2:30 PM	10	12	61	10	13	61	Release of Lease	Release	7	493

GRANTOR FILING DOCKET AND GENERAL INDEX TO REALTY DEEDS AND MORTGAGES — Echols County, Ga.

REG. U. S. PAT. OFFICE *Chambers* County Indexes Since 1888 An Identifying Trade Mark

👉 **Locate Family Name by Front Index**

COTT FAMILY NAME INDEX NO. 8 © 1949
MADE BY THE COTT INDEX COMPANY, COLUMBUS, OHIO
SOLD BY JIM CLYBURN, INC., TIFTON, GA.

(44)

GRANTORS FAMILY NAMES	GIVEN NAMES ABCDEFGHIJ	GIVEN NAMES KLMNO	GIVEN NAMES PQRSTUVWXYZ	GRANTEES	DATE OF FILING				DATE OF INSTRUMENT			DATE OF RECORD			LOCATION OF PROPERTY OR OTHER DESCRIPTION	KIND OF INST.	BOOK	PAGE
					Month	Day	Year	Hr. M.	Month	Day	Year	Month	Day	Year				
Griffis			Verdie (Mrs) etal	W. H. Herrin, etal	2	28	35	2:00 PM	1	18	35	3	2	35	11th Dist., LL 429, 150 A.	T/L	Y	431
Griffis	A. L.			Effie Griffis (Mrs)	2	14	49	10:00 AM	3	24	48	2	28	49	13th Dist., LL 270, 323, Town of Fargo	W/D	A3	264
Griffis			Virgil D. etal	T. A. Alderman (Mrs)	4	13	53	9:00 AM	4	10	53	5	5	53	11th Dist., LL 41, 1 A., LL 41, 42, 4 A.	Lien	A4	225
Griffis			Vernie J.	L. T. Raulerson	5	22	54	9:00 AM	5	22	54	5	22	54	Town of Haylow L. 2-12, B. 105	W/D	A4	500
Griffis	George			Matt Bradley	5	22	54	9:00 AM	5	22	53	5	22	54	12th Dist., Town of Haylow L. 4-6, B. 157	W/D	A4	501
Griffis			R. G. (Estate)	George Griffis	7	1	54	2:00 PM	6	29	54	7	1	54	12th Dist., LL 81, Town of Fruitland, L. 1, 2, B. 149	QCD	A4	526
Griffis	Ervin, etal			George Griffis	7	1	54	2:00 PM	6	29	54	7	1	54	12th Dist., LL 81, Town of Fruitland, L. 1, 2, B. 149	QCD	A4	526
Griffis			Vernie J. etal	George Griffis	7	1	54	2:00 PM	6	29	54	7	1	54	12th Dist., LL 81, Town of Fruitland, L. 1, 2, B. 149	QCD	A4	526
Griffis	Farley, etal			George Griffis	3	19	56	11:00 AM	6	29	54	3	26	56	12th Dist., LL 81, Town of Fruitland, L. 1, 2, B. 149	QCD	5	325
Griffis			W. F., etal	George Griffis	3	19	56	11:00 AM	6	29	54	3	26	56	12th Dist., LL 81, Town of Fruitland, L. 1, 2, B. 149	QCD	5	325
Griffis			R. G., etal Estate	George Griffis	3	19	56	11:00 AM	6	29	54	3	26	56	12th Dist., LL 81, Town of Fruitland, L. 1, 2, B. 149	QCD	5	325
Griffis			R. G., etal Estate	George Griffis	3	19	56	11:00 AM	6	29	54	3	26	56	12th Dist., LL 81, Town of Fruitland, L. 1, 2, B. 149	QCD	5	326
Griffis	A. L.			J. M. Henderson (Mr & Mrs)	7	23	56	8:00 AM	7	12	56	7	26	56	13th Dist., LL 429	S/D	5	399
Griffis	A. L., etal			J. E. Griffis	2	29	68	10:00 AM	12	31	64	3	1	68	13th Dist., LL 346, 490 A., Indenture in Trust	I	10	63
Griffis	Effie (Mrs), etal			J. E. Griffis	2	29	68	10:00 AM	12	31	64	3	1	68	13th Dist., LL 346, 490 A., Indenture in Trust	I	10	63
Griffis	A. L., etal			J. E. Griffis	2	29	68	10:00 AM	12	31	65	3	1	68	13th Dist., LL 346, 490 A., Indenture in Trust	I	10	64

GRANTOR FILING DOCKET AND GENERAL INDEX TO REALTY DEEDS AND MORTGAGES — Echols County, Ga.

(44)

REG. U. S. PAT. OFFICE *Chambers* County Indexes Since 1888 An Identifying Trade Mark

Locate Family Name by Front Index

COTT FAMILY NAME INDEX NO. 0 © 1949
MADE BY THE COTT INDEX COMPANY, COLUMBUS, OHIO
SOLD BY JIM CLYBURN, INC., TIFTON, GA.

GRANTORS FAMILY NAMES	GIVEN NAMES ABCDEFGH	GIVEN NAMES IJKLMNOP	GIVEN NAMES QRSTUVWXYZ	GRANTEES	DATE OF FILING				DATE OF INSTRUMENT			DATE OF RECORD			LOCATION OF PROPERTY OR OTHER DESCRIPTION	KIND OF INST.	BOOK	PAGE
					Month	Day	Year	Hr. M.	Month	Day	Year	Month	Day	Year				
Griffis	Effie (Mrs), etal			J. E. Griffis	2	29	68	10:00 AM	12	31	65	3	1	68	13th Dist., LL 346, 490 A. Indenture in Trust	I	10	64
Griffis		John E., etal (Trustee)		The Federal Land Bank of Columbia	7	11	68	11:15 AM	7	2	68	7	12	68	13th Dist., LL 346, 490 A.	S/D	10	107
Griffis	A. L., etal			The Federal Land Bank of Columbia	7	11	68	11:15 AM	7	2	68	7	12	68	13th Dist., LL 346, 490 A.	S/D	10	107
Griffis	Effie, etal			The Federal Land Bank of Columbia	7	11	68	11:15 AM	7	2	68	7	12	68	13th Dist., LL 346, 490 A.	S/D	10	107
Griffis	George			Emma Lee G. Cribb	3	5	69	1:55 PM	2	22	69	3	6	69	12th Dist., LL 81, Fruitland Colony L. 2, 11, B. 149	W/DG	10	251
Griffis	George			Holloway Griffis	3	5	69	1:55 PM	2	22	69	3	6	69	12th Dist., LL 81, Fruitland Colony L. 1, 12, B. 149	W/DG	10	251
Griffis	George			Clennie G. Shell	3	5	69	1:55 PM	2	22	69	3	6	69	12th Dist., LL 81, Fruitland L. 1, 12, B. 149	W/DG	10	252
Griffis	George			Langdale Company	3	5	70	8:40 AM	3	4	70	3	5	70	12th Dist., LL 81, 7 1/2 A., etal	Option	10	429
Griffis	A. L.			J. E. Griffis	6	23	71	2:00 PM	4	16	70	6	23	71	13th Dist., LL 429	W/D	11	262
Griffis	George			Emma Lee G. Cribbs	12	3	74	11:30 AM	9	20	74	12	3	74	12th Dist., LL 81, Town of Fruitland L. 46-50, B. 146	W/D	14	204
Griffis	Barney D., Jr.			Bobby D. Griffis	12	9	75	8:30 AM	12	3	75	12	9	75	16th Dist., LL 133, 134, 78 A.	W/D	15	160
Griffis	Bobby N.			The First State Bank	12	9	75	8:30 AM	12	4	75	12	9	75	16th Dist., LL 133, 134, 78 A.	L/D	15	163
Griffis	George			Connie G. Shell	11	15	76	3:55 PM	9	20	74	11	15	76	Town of Fruitland L. 45, B. 146, etal	W/D	15	678
Griffis	George			Holloway Griffis	11	29	76	3:00 PM	9	20	74	11	29	76	12th Dist., LL 81, Town of Fruitland L. 45, B. 146, etal	W/D	15	693
Griffis	Holloway			Empire Banking Company	12	7	76	8:45 AM	12	6	76	12	7	76	12th Dist., LL 81, Town of Fruitland L. 45, B. 146, etal	S/D	16	5
Griffis		J. E.		Jeanette Griffis, etal	1	3	77	10:30 AM	12		76	1	3	77	13th Dist., LL 429, 342 A.	W/D	16	80

GRANTOR FILING DOCKET AND GENERAL INDEX TO REALTY DEEDS AND MORTGAGES — Echols County, Ga.

REG. U. S. PAT. OFFICE *Chas. McCall* County Indexes Since 1888 An Identifying Trade Mark

Locate Family Name by Front Index

COTT FAMILY NAME INDEX NO. 6 © 1949
MADE BY THE COTT INDEX COMPANY, COLUMBUS, OHIO
SOLD BY JIM CLYBURN, INC., TIFTON, GA.

(44)

GRANTORS FAMILY NAMES	GIVEN NAMES ABCDEFGHIJ	GIVEN NAMES KLMNO	GIVEN NAMES PQRSTUVWXYZ	GRANTEES	DATE OF FILING				DATE OF INSTRUMENT			DATE OF RECORD			LOCATION OF PROPERTY OR OTHER DESCRIPTION	KIND OF INST.	BOOK	PAGE
					Month	Day	Year	Hr. M.	Month	Day	Year	Month	Day	Year				
Griffis		J. E.		Jeanette Griffis, etal	1	3	77	10:30 AM	12		76	1	3	77	13th Dist., LL 429, 342 A.	W/D	16	80
Griffis		J. E.		Jeanette Griffis, etal	1	3	77	10:30 AM	12	30	77	1	3	77	Trust Agreement	Trust/ Agr	16	81
Griffis	Holloway			James Cribbs	3	8	77	2:45 PM	3	7	77	3	8	77	12th Dist., LL 81, Fruitland Colony Subdivision	W/D	16	182
Griffis	Holloway			Empire Banking Company	5	17	77	2:30 PM	5	14	77	5	17	77	12th Dist., LL 81, Fruitland Colony Subdivision	S/D	16	321
Griffis		Jeanette, etal		Southern Bank	10	1	80	1:30 PM	9	30	80	10	1	80	13th Dist., LL 429, 342 A.	W/D	19	239
Griffis	Donald W.			Cecil Jarrard	11	3	80	2:00 PM	11	3	80	11	3	80	16th Dist., LL 49, 2 A., Staten's Sub. L. 37, 45	W/D	19	283
Griffis	Donald W.			Georgia Power Company	12	17	80	2:30 PM	7	31	80	12	17	80	Right-of-way for lines, etc.	R/W Ease	19	366

GRANTOR FILING DOCKET AND GENERAL INDEX TO REALTY DEEDS AND MORTGAGES — Echols County, Ga.

REG. U. S. PAT. OFFICE *Chas. McCall* County Indexes Since 1888 An Identifying Trade Mark

Locate Family Name by Front Index

COTT FAMILY NAME INDEX NO. 0 © 1949
MADE BY THE COTT INDEX COMPANY, COLUMBUS, OHIO
SOLD BY JIM CLYBURN, INC., TIFTON, GA.

(46)

GRANTORS FAMILY NAMES	GIVEN NAMES ABCDEFGHIJ	GIVEN NAMES KLMNO	GIVEN NAMES PQRSTUVWXYZ	GRANTEES	DATE OF FILING				DATE OF INSTRUMENT			DATE OF RECORD			LOCATION OF PROPERTY OR OTHER DESCRIPTION	KIND OF INST.	BOOK	PAGE
					Month	Day	Year	Hr. M.	Month	Day	Year	Month	Day	Year				
Grisson	Eldora			H. Langdale, etal	1	16	46	12:00 N	1	14	46	1	29	46	12th Dist., LL 77, 2 A.	W/D	A2	402
Grisson	Aldora, etal			State Highway Department of Georgia	8	8	51	10:00 AM	6	30	51	8	13	51	12th Dist., LL 77, Project #SP1219A, Hwy. 187	R/WD	A3	543
Grisson	Aldora			Mariah Thomas	3	16	70	10:00 AM	3	16	70	3	17	70	12th Dist., LL 77	W/D	10	430
Grisson	Archie			Aldora Grisson	4	29	80	4:00 PM	4	29	80	4	29	80	12th Dist., LL 77, 1 A., 1/2 undivided interest	W/D	18	703
Grisson	Archie			Aldora Grisson	4	29	80	4:00 PM	4	29	80	4	29	80	12th Dist., LL 77	W/D	18	704
Grisson	Archie			Aldora Grisson	10	24	80	12:00 N	3	22	79	10	24	80	12th Dist., LL 77, 2 A., etal	W/D	19	282

GRANTOR FILING DOCKET AND GENERAL INDEX TO REALTY DEEDS AND MORTGAGES — Echols County, Ga.

REG. U. S. PAT. OFFICE *Chas. McCall* County Indexes Since 1888 An Identifying Trade Mark

Locate Family Name by Front Index

COTT FAMILY NAME INDEX NO. 0 © 1949
MADE BY THE COTT INDEX COMPANY, COLUMBUS, OHIO
SOLD BY JIM CLYBURN, INC., TIFTON, GA.

(47)

GRANTORS FAMILY NAMES	GIVEN NAMES ABCDEFGHIJ	GIVEN NAMES KLMNO	GIVEN NAMES PQRSTUVWXYZ	GRANTEES	DATE OF FILING				DATE OF INSTRUMENT			DATE OF RECORD			LOCATION OF PROPERTY OR OTHER DESCRIPTION	KIND OF INST.	BOOK	PAGE
					Month	Day	Year	Hr. M.	Month	Day	Year	Month	Day	Year				
Guest	B. D., etal			Dave Daniels	3	29	38		11	11	21	3	29	38	16th Dist., LL 50, 2 A., Town of Statenville	W/D	Z	228
Guest			etal Rebecca	Dave Daniels	3	29	38		11	11	21	3	29	38	16th Dist., LL 50, 2 A., Town of Statenville	W/D	Z	228
Guest			(Mrs) Rebecca	L. M. Henderson	8	25	41	5:50 PM	8	25	41	8	28	41	16th Dist., LL 43, 1/2 A.	W/D	Z	598
Guest	B. D. (Mrs)			Sudie Deloach (Mrs)	12	29	59	10:00 AM	12	28	59	12	29	59	LL 50	W/D	7	201
Guest	B. D. (Mrs)			Foch Staten	5	25	60	10:00 AM	5	21	60	5	25	60	16th Dist., LL 50	W/D	7	248

GRANTOR FILING DOCKET AND GENERAL INDEX TO REALTY DEEDS AND MORTGAGES — Echols County, Ga.

REG. U. S. PAT. OFFICE *Chambers* County Indexes Since 1888 An Identifying Trade Mark

👉 **Locate Family Name by Front Index**

COTT FAMILY NAME INDEX NO. 0 © 1949
MADE BY THE COTT INDEX COMPANY, COLUMBUS, OHIO
SOLD BY JIM CLYBURN, INC., TITTON, GA.

(58)

GRANTORS FAMILY NAMES	GIVEN NAMES ABCDEFGHIJ	GIVEN NAMES KLMNO	GIVEN NAMES PQRSTUWXYZ	GRANTEES	DATE OF FILING				DATE OF INSTRUMENT			DATE OF RECORD			LOCATION OF PROPERTY OR OTHER DESCRIPTION	KIND OF INST.	BOOK	PAGE
					Month	Day	Year	Hr. M.	Month	Day	Year	Month	Day	Year				
Georgia Development Authority				First National Bank	5	23	67	10:00 AM	5	19	67	5	24	67	Security deed from F. R. Nabors Assign	9	450	
Georgia Development Authority, etal				Farmer's Home Administration	3	19	70	9:00 AM	3	16	70	3	23	70	Agreement with prior leinholder Sub/agr	10	452	
Georgia Development Authority, etal				Farris H. Hiers	3	31	71	8:30 AM	1	4	71	3	31	71	11th Dist., LL 435, 436, 1 A. Partial Release	11	117	
Georgia Development Authority, etal				J. L. Corbett	6	12	78	2:35 PM	5	9	78	6	12	78	16th Dist., LL 85, 1 A. Partial Release	17	547	
Georgia Development Authority, etal				J. L. Corbett	6	21	78	10:05 AM				6	21	70	16th Dist., LL 85, 1 A., Partial release of lein	17	620	

GRANTOR FILING DOCKET AND GENERAL INDEX TO REALTY DEEDS AND MORTGAGES — Echols County, Ga.

REG. U. S. PAT. OFFICE *Cott* County Indexes Since 1888 An Identifying Trade Mark


 **Locate Family Name by Front Index**

COTT FAMILY NAME INDEX NO. 0 © 1949
MADE BY THE COTT INDEX COMPANY, COLUMBUS, OHIO
SOLD BY JIM CLYBURN, INC., TIFTON, GA.

GRANTORS FAMILY NAMES	GIVEN NAMES ABCDEFGHIJ	GIVEN NAMES KLMNO	GIVEN NAMES PQRSTUWXYZ	GRANTEES	DATE OF FILING				DATE OF INSTRUMENT			DATE OF RECORD			LOCATION OF PROPERTY OR OTHER DESCRIPTION	KIND OF INST.	BOOK	PAGE
					Month	Day	Year	Hr. M.	Month	Day	Year	Month	Day	Year				
Georgia Education Authority				Echols County Board of Education	12	15	69	8:50 AM	8	26	69	12	17	69	Property recorded in Book 4A, page 417	QCD	10	394
Georgia Education Authority				Echols County Board of Education	8	26	69	8:50 AM	8	26	69	12	17	69	Property recorded in Book 4A, page 416	QCD	10	395

GRANTOR FILING DOCKET AND GENERAL INDEX TO REALTY DEEDS AND MORTGAGES — Echols County, Ga.

REG. U. S. PAT. OFFICE *Cott* County Indexes Since 1888 An Identifying Trade Mark

 **Locate Family Name by Front Index**


COTT FAMILY NAME INDEX NO. 0 © 1949
MADE BY THE COTT INDEX COMPANY, COLUMBUS, OHIO
SOLD BY JIM CLYBURN, INC., TIFTON, GA.

(60)

GRANTORS FAMILY NAMES	GIVEN NAMES ABCDEFGHIJ	GIVEN NAMES KLMN	GIVEN NAMES OPQRSTUVWXYZ	GRANTEES	DATE OF FILING				DATE OF INSTRUMENT			DATE OF RECORD			LOCATION OF PROPERTY OR OTHER DESCRIPTION	KIND OF INST.	BOOK	PAGE
					Month	Day	Year	Hr. M.	Month	Day	Year	Month	Day	Year				
Georgia-Florida Land Company				M. D. Gibson, (Mrs)	2	1	78	3:40 PM	11	30	12	2	1	78	Town of Haylow L. 32, B. 4	W/D	17	143

GRANTOR FILING DOCKET AND GENERAL INDEX TO REALTY DEEDS AND MORTGAGES — Echols County, Ga.

REG. U. S. PAT. OFFICE *Hamlett* County Indexes Since 1888
An Identifying Trade Mark

 **Locate Family Name by Front Index**

COTT FAMILY NAME INDEX NO. 9 © 1949
MADE BY THE COTT INDEX COMPANY, COLUMBUS, OHIO
SOLD BY JIM CLYBURN, INC., TIFTON, GA.

(62)

GRANTORS FAMILY NAMES	GIVEN NAMES ABCDEFGHIJ	GIVEN NAMES KLMNO	GIVEN NAMES PQRSTUVWXYZ	GRANTEES	DATE OF FILING				DATE OF INSTRUMENT			DATE OF RECORD			LOCATION OF PROPERTY OR OTHER DESCRIPTION	KIND OF INST.	BOOK	PAGE
					Month	Day	Year	Hr. M.	Month	Day	Year	Month	Day	Year				
Georgia Lumber Company				The Citizens and Southern National Bank					12	19	39	12	26	39	Conveyance of lease	Convey- ance	Z	326
Georgia Lumber Supply Company				Jesse Lightsey	8	11	39	10:00 AM				8	11	39	11th Dist., LL 301, 20 A., Lein on Tobacco Barn for Mat.	Lein	Z	379

GRANTOR FILING DOCKET AND GENERAL INDEX TO REALTY DEEDS AND MORTGAGES — Echols County, Ga.

REG. U. S. PAT. OFFICE *Chas. McClellan* County Indexes Since 1888 An Identifying Trade Mark

👉 **Locate Family Name by Front Index**

COTT FAMILY NAME INDEX NO. 0 © 1949
MADE BY THE COTT INDEX COMPANY, COLUMBUS, OHIO
SOLD BY JIM CLYBURN, INC., TIFTON, GA.

(63)

GRANTORS FAMILY NAMES	GIVEN NAMES ABCDEFGHIJ	GIVEN NAMES KLMNO	GIVEN NAMES PQRSTUWXYZ	GRANTEES	DATE OF FILING				DATE OF INSTRUMENT			DATE OF RECORD			LOCATION OF PROPERTY OR OTHER DESCRIPTION	KIND OF INST.	BOOK	PAGE
					Month	Day	Year	Hr. M.	Month	Day	Year	Month	Day	Year				
Georgia Power and Light Company				Pennsylvania Co. for Insurances of Lives & Granting Annuities 6					6	1	27	11	9	27	Filed also in Lowndes Co. Book FF page 5 (Land in Lowndes)	M/D	X	23
Georgia Power and Light Company				Seaboard National Bank of New York	12	13	28	4:00 PM	6	1	28	12	14	28	Bond purchases	M/D	X	187
Georgia Power and Light Company				Chase National Bank of City of New York	5	16	45	9:42 AM	3	1	45	6	22	45	Indenture of Mortgage	I	A2	199
Georgia Power and Light Company				Chase National Bank of City of New York	12	9	47	11:00 AM	11	28	47	12	10	47	Supplemental Indenture Counterpart #8	S/I	A3	23
Georgia Power and Light Company				Chase National Bank of City of New York	11	19	51	2:00 PM	9	1	51	11	27	51	Supplemental Indenture to original dated 9/1/47	S/I	A3	587
Georgia Power and Light Company				Chase National Bank of City of New York	5	27	53	3:30 PM	3	1	53	6	4	53	Third Supplemental Indenture	S/I	A4	232
Georgia Power and Light Company				Chase National Bank of City of New York	7	28	54	1:00 PM	3	1	54	8	6	54	Fourth Supplemental Indenture	S/I	5	1
Georgia Power and Light Company				Georgia Power Company	3	12	57	2:00 PM	3	1	57	3	18	57	Transmission lines easements	Lmtd/ W/D	5	553
Georgia Power and Light Company				Georgia Power Company	3	12	57	2:00 PM	3	1	57	3	18	57	Substations	W/D	5	598
Georgia Power and Light Company				Georgia Power Company	3	12	57	2:00 PM	3	1	57	3	18	57	Substations	Bill/ Sale	6	1

GRANTOR FILING DOCKET AND GENERAL INDEX TO REALTY DEEDS AND MORTGAGES — Echols County, Ga.

REG. U. S. PAT. OFFICE *Chambers* County Indexes Since 1888 An Identifying Trade Mark

Locate Family Name by Front Index

COTT FAMILY NAME INDEX NO. 0 © 1949
MADE BY THE COTT INDEX COMPANY, COLUMBUS, OHIO
SOLD BY JIM CLYBURN, INC., TIFTON, GA.

(64)

GRANTORS FAMILY NAMES	GIVEN NAMES ABCDEFGHIJ	GIVEN NAMES KLMNO	GIVEN NAMES PQRSTUVWXYZ	GRANTEES	DATE OF FILING				DATE OF INSTRUMENT			DATE OF RECORD			LOCATION OF PROPERTY OR OTHER DESCRIPTION	KIND OF INST.	BOOK	PAGE
					Month	Day	Year	Hr. M.	Month	Day	Year	Month	Day	Year				
Georgia Power Company				Chase Manhattan Bank	3	12	57	2:00 PM	3	1	57	3	18	57	Fifth Supplemental Indenture	S/I	6	8
Georgia Power Company				New York Trust Company, The	5	8	57	10:30 AM	3	1	41	5	24	57	Indenture	I	6	75
Georgia Power Company				New York Trust Company, The	5	8	57	10:30 AM	12	1	47	5	24	57	Supplemental Indenture, 1st Mort. Bonds 3 3/8%	S/I	6	134
Georgia Power Company				New York Trust Company, The	5	8	57	9:00 AM	12	1	48	5	24	57	Supplemental Indenture 1st Mort. Bonds 3 3/8%	S/I	6	154
Georgia Power Company				New York Trust Company, The	5	8	57	9:00 AM	4	1	50	5	24	57	Supplemental Indenture 1st Mort. Bonds 2 7/8%	S/I	6	166
Georgia Power Company				New York Trust Company, The	5	8	57	9:00 AM	6	1	51	5	24	57	Supplemental Indenture 1st Mort. Bonds 3 1/2%	S/I	6	183
Georgia Power Company				New York Trust Company, The	5	8	57	9:00 AM	4	1	53	5	24	57	Supplemental Indenture 1st Mort. Bonds 3 3/4%	S/I	6	216
Georgia Power Company				New York Trust Company, The	5	8	57	9:00 AM	4	1	54	5	24	57	Supplemental Indenture 1st Mort. Bonds 3 1/8%	S/I	6	227
Georgia Power Company				New York Trust Company, The	5	8	57	10:30 AM	7	1	52	5	24	57	Supplemental Indenture 1st Mort. Bonds 3 3/8%	S/I	6	199
Georgia Power Company				New York Trust Company, The	5	8	57	10:30 AM	5	1	55	5	24	57	Supplemental Indenture 1st Mort. Bonds 3 3/8%	S/I	6	238
Georgia Power Company				New York Trust Company, The	5	8	57	10:30 AM	4	1	56	5	24	57	Supplemental Indenture 1st Mort. Bonds 3 5/8%	S/I	6	248
Georgia Power Company				New York Trust Company, The	7	2	57	12:00 N	6	1	57	7	9	57	Supplemental Indenture 1st Mort. Bonds 5 1/4%	S/I	6	269
Georgia Power Company				New York Trust Company, The	6	11	58	10:00 AM	3		58	6	16	58	1st Mort. Bonds 4 1/8% Series due 1988	S/I	7	1
Georgia Power Company				Superior Pine Products Company, etal	2	11	59	9:00 AM	1	22	59	2	12	59	Tarver-Statenville 44KV Lines	R/W Ease	7	24
Georgia Power Company				Chemical Bank New York Trust Company	12	17	59	2:00 PM	9	1	59	12	17	59	Supplemental Indenture, 16th Dist., LL 50, 4.10 A.	S/I	7	169
Georgia Power Company				Echols County	11	23	60	9:30 AM	11	9	60	11	23	60	16th Dist., LL 50, 2.01 A.	W/D	7	333

GRANTOR FILING DOCKET AND GENERAL INDEX TO REALTY DEEDS AND MORTGAGES — Echols County, Ga.

(64)

REG. U. S. PAT. OFFICE *Chas. McCall* County Indexes Since 1888 An Identifying Trade Mark

👉 Locate Family Name by Front Index

COTT FAMILY NAME INDEX NO. 0 © 1999
MADE BY THE COTT INDEX COMPANY, COLUMBUS, OHIO
SOLD BY JIM CLYBURN, INC., TIFTON, GA.

GRANTORS FAMILY NAMES	GIVEN NAMES ABCDEFGHIJ	GIVEN NAMES KLMNO	GIVEN NAMES PQRSTUVWXYZ	GRANTEES	DATE OF FILING				DATE OF INSTRUMENT			DATE OF RECORD			LOCATION OF PROPERTY OR OTHER DESCRIPTION	KIND OF INST.	BOOK	PAGE
					Month	Day	Year	Hr. M.	Month	Day	Year	Month	Day	Year				
Georgia Power Company				New York Trust Company	1	4	61	9:00 AM	12	19	60	1	4	61	Release of lein	S/I	7	349
Georgia Power Company				Chemical Bank New York Trust Company	1	27	61	1:30 PM	11	1	60	1	27	61	Supplemental Indenture, 4 7/8% Series due 1990	S/I	7	361
Georgia Power Company				Chemical Bank New York Trust Company	1	4	62	1:20 PM	10	1	61	1	4	62	Trust Mort. Bonds 4 5/8%, Series due 1991	S/I	8	1
Georgia Power Company				Chemical Bank New York Trust Company	1	29	63	11:45 AM	11	1	62	1	29	63	First Mort. Bonds 4 3/8% Series due 1992	S/I	8	165
Georgia Power Company				Chemical Bank New York Trust Company	1	28	64	1:30 PM	11	1	63	1	28	64	First Mort. Bonds 4 1/2% Series due 1993	S/I	8	381
Georgia Power Company				Chemical Bank New York Trust Company	12	3	64	12:05 PM	10	1	64	12	3	64	First Mort. Bonds 4 5/8% Series due 1994	S/I	9	1
Georgia Power Company				Chemical Bank New York Trust Company	10	20	65	8:30 AM	9	1	65	10	22	65	First Mort. Bonds 4 7/8% Series due 1995	S/I	9	167
Georgia Power Company				Chemical Bank New York Trust Company	8	11	66	9:15 AM	7	1	66	8	11	66	First Mort. Bonds 5 3/4% Series due 1996	S/I	9	325
Georgia Power Company				Chemical Bank New York Trust Company	10	4	67	10:30 AM				10	4	67	First Mort. Bonds 6 1/2% Series due 1997	S/I	9	551
Georgia Power Company				Echols County Development Authority	9	25	68	10:45 AM	9	19	68	10	9	68	16th Dist., LL 50, right-of-way for road	R/WD	10	150
Georgia Power Company				Chemical Bank New York Trust Company	10	3	68	8:25 AM	9	1	68	10	3	68	First Mort. Bonds 6 5/8% Series due 1998	S/I	10	155
Georgia Power Company				Echols County	12	4	68	8:30 AM	11	20	68	12	4	68	16th Dist., LL 50	QCD	10	187
Georgia Power Company				Chemical Bank	10	1	69	12:25 PM	9	1	69	10	1	69	First Mort. Bonds 8 1/8% Series due 1999	S/I	10	351
Georgia Power Company,				Echols County	3	6	70	1:10 PM	8	29	69	3	20	70	16th Dist., LL 50 44/12 KV Substation	QCD	10	450
Georgia Power Company				Chemical Bank	5	20	70	10:55 AM	4	1	70	5	20	70	First Mort. Bonds 8 5/8% Series due 4/1/2000	S/I	10	483
Georgia Power Company				Chemical Bank	10	7	70	10:35 AM	9	1	70	10	7	70	First Mort. Bonds 8 7/8% Series due 9/1/2000	S/I	11	13

GRANTOR FILING DOCKET AND GENERAL INDEX TO REALTY DEEDS AND MORTGAGES — Echols County, Ga.

REG. U. S. PAT. OFFICE *ChemMort* County Indexes Since 1888 An Identifying Trade Mark

 **Locate Family Name by Front Index**

COTT FAMILY NAME INDEX NO. 2 © 1949
MADE BY THE COTT INDEX COMPANY, COLUMBUS, OHIO
SOLD BY JIM CLYBURN, INC., TIFTON, GA.

(64)

GRANTORS FAMILY NAMES	GIVEN NAMES ABCDEFGHIJ	GIVEN NAMES KLMNO	GIVEN NAMES PQRSTUVWXYZ	GRANTEES	DATE OF FILING				DATE OF INSTRUMENT			DATE OF RECORD			LOCATION OF PROPERTY OR OTHER DESCRIPTION	KIND OF INST.	BOOK	PAGE
					Month	Day	Year	Hr. M.	Month	Day	Year	Month	Day	Year				
Georgia Power Company				Chemical Bank	10	7	70	10:35 AM	9	1	70	10	7	70	First Mort. Bonds 8 7/8% Series due 9/1/2000	S/I	11	13
Georgia Power Company				Chemical Bank	4	14	71	9:55 AM	3	1	71	4	14	71	First Mort. Bonds 7 3/8% Series due 3/1/2001	S/I	11	205
Georgia Power Company				Chemical Bank	7	28	71	10:20 AM	6	1	71	7	28	71	First Mort. Bonds 8 1/8% Series due 6/1/2001	S/I	11	279
Georgia Power Company				Chemical Bank	1	26	72	10:30 AM	11	1	71	1	26	72	First Mort. Bonds 7 5/8% Series due 11/1/2001	S/I	11	373
Georgia Power Company				Chemical Bank	8	16	72	10:30 AM	7	1	72	8	16	72	First Mort. Bonds 7 1/2% Series due 7/1/2002	S/I	12	26
Georgia Power Company				Chemical Bank	11	14	72	9:50 AM	10	25	72	11	14	72	Bonds of 3 1/2% Series due 1971	S/I	12	150
Georgia Power Company				Chemical Bank	2	7	73	10:20 AM	12	1	72	2	7	73	First Mort. Bonds 7 1/2% Series due 12/1/2002	S/I	13	1
Georgia Power Company				Chemical Bank	7	18	73	9:45 AM	6	1	73	7	18	73	First Mort. Bonds 7 7/8% Series due 6/1/2003	S/I	13	223
Georgia Power Company				Chemical Bank	1	31	74	11:25 AM	11	1	73	1	31	74	First Mort. Bonds Pollution Series due 11/1/2003	S/I	13	469
Georgia Power Company				Chemical Bank	1	31	74	11:24 AM	11	1	73	1	31	74	First Mort. Bonds Pollution Control Series due 11/1/2003	S/I	13	469
Georgia Power Company				Chemical Bank	3	6	74	11:15 AM	1	1	74	1	1	74	First Mort. Bonds 8 5/8% Series due 1/1/2004	S/I	13	527
Georgia Power Company				Chemical Bank	9	12	74	10:30 AM	8	1	74	9	12	74	First Mort. Bonds 11% Series due 8/1/79	S/I	14	103
Georgia Power Company				Chemical Bank	8	29	75	9:05 AM	8	1	75	8	29	75	First Mort. Bonds 11 5/8% Series due 8/1/2000	S/I	15	1
Georgia Power Company				Chemical Bank	11	7	75	10:40 AM	9	1	75	11	7	75	First Mort. Bonds 9% Pollution Control Series due 9/1/2005	S/I	15	101
Georgia Power Company				Chemical Bank	11	7	75	10:40 AM	9	1	75	11	7	75	First Mort. Bonds 5th Pollution Control Series due 9/1/2005	S/I	15	127
Georgia Power Company				Chemical Bank	2	10	76	11:30 AM	12	1	75	2	11	76	First Mort. Bonds 11 3/4% Series due 12/1/2005	S/I	15	244

GRANTOR FILING DOCKET AND GENERAL INDEX TO REALTY DEEDS AND MORTGAGES — Echols County, Ga.

(64)

REG. U. S. PAT. OFFICE *Chas. McCall* County Indexes Since 1888 An Identifying Trade Mark

👉 **Locate Family Name by Front Index**

COTT FAMILY NAME INDEX NO. 6 © 1999
MADE BY THE COTT INDEX COMPANY, COLUMBUS, OHIO
SOLD BY JIM CLYBURN, INC., TIFTON, GA.

GRANTORS FAMILY NAMES	GIVEN NAMES ABCDEFGHIJ	GIVEN NAMES JKLMNO	GIVEN NAMES PQRSTUVWXYZ	GRANTEES	DATE OF FILING				DATE OF INSTRUMENT			DATE OF RECORD			LOCATION OF PROPERTY OR OTHER DESCRIPTION	KIND OF INST.	BOOK	PAGE
					Month	Day	Year	Hr. M.	Month	Day	Year	Month	Day	Year				
Georgia Power Company				Chemical Bank	8	24	76	3:20 PM	7	1	76	8	25	76	First Mortgage Bonds 9 7/8% Series due 7/1/2006	S/I	15	480
Georgia Power Company				Chemical Bank	1	14	77	4:10 PM	11	1	76	1	14	77	Supplemental Indenture	S/I	16	93
Georgia Power Company				Chemical Bank	1	14	77	4:10 PM	11	1	76	1	14	77	Supplemental Indenture	S/I	16	113
Georgia Power Company				Chemical Bank	7	15	77	11:40 AM	6	1	77	7	15	77	Supplemental Indenture	S/I	16	388
Georgia Power Company				Chemical Bank	7	15	77	1:45 PM	6	1	77	7	15	77	Second Supplemental Indenture	S/I	16	424
Georgia Power Company				Chemical Bank	6	13	78	2:45 PM	4	1	78	6	13	78	Supplemental Indenture	S/I	17	548
Georgia Power Company				Chemical Bank	7	27	78	8:50 AM	5	1	78	7	27	78	Supplemental Indenture	S/I	17	666
Georgia Power Company				Chemical Bank	12	6	78	4:50 PM	10	1	78	12	7	78	First Mortgage Bonds, 9 3/4% Series due 10/1/2008	S/I	17	810
Georgia Power Company				Chemical Bank	2	28	79	10:50 AM	12	1	78	2	28	79	Supplemental Indenture	S/I	18	59
Georgia Power Company				Chemical Bank	4	4	79	11:05 AM	2	1	79	4	4	79	First Mortgage Bonds 10 1/2% Series due 2/12009	S/I	18	191
Georgia Power Company				Chemical Bank	6	20	79	2:45 PM	4	1	79	6	20	79	First Mortgage Bonds 11% Series due 4/12009	S/I	18	310
Georgia Power Company				Chemical Bank	12	11	80	1:00 PM	10	1	80	12	11	80	Supplemental Indenture	S/I	19	313

GRANTOR FILING DOCKET AND GENERAL INDEX TO REALTY DEEDS AND MORTGAGES — Echols County, Ga.

REG. U. S. PAT. OFFICE *Camlett* County Indexes Since 1888
An Identifying Trade Mark

 **Locate Family Name by Front Index**

COTT FAMILY NAME INDEX NO. 0 © 1949
MADE BY THE COTT INDEX COMPANY, COLUMBUS, OHIO
SOLD BY JIM CLYBURN, INC., TIFTON, GA.

GRANTORS FAMILY NAMES	GIVEN NAMES ABCDEFGHIJ	GIVEN NAMES KLMNO	GIVEN NAMES PQRSTUVWXYZ	GRANTEES	DATE OF FILING				DATE OF INSTRUMENT			DATE OF RECORD			LOCATION OF PROPERTY OR OTHER DESCRIPTION	KIND OF INST.	BOOK	PAGE
					Month	Day	Year	Hr. M.	Month	Day	Year	Month	Day	Year				
Georgia Southern and Florida Railway Company, etal				The Chase Manhattan Bank	7	2	63	9:35 AM	6	1	63	7	12	63	First Supplemental Indenture 5/8% Bonds Series A	S/I	8	245
Georgia Southern and Florida Railway Company				Georgia Industrial Realty Company	10	6	65	8:50 AM	10	6	64	10	6	65	12th Dist., of Echols County	L/A	9	111
Georgia Southern and Florida Railway Company, etal				Georgia Southern and Florida Railway Company	10	13	65	8:45 AM	8	12	65	10	15	65	12th Dist., Near Haylow	Mort.	9	125

GRANTOR FILING DOCKET AND GENERAL INDEX TO REALTY DEEDS AND MORTGAGES — Echols County, Ga.

REG. U. S. PAT. OFFICE *AsmCo* County Indexes Since 1888 An Identifying Trade Mark

 **Locate Family Name by Front Index**

COTT FAMILY NAME INDEX NO. 9 © 1949
MADE BY THE COTT INDEX COMPANY, COLUMBUS, OHIO
SOLD BY JIM CLYBURN, INC., TIFTON, GA.

GRANTORS FAMILY NAMES	GIVEN NAMES ABCDEFGHIJ	GIVEN NAMES KLMNO	GIVEN NAMES PQRSTUVWXYZ	GRANTEES	DATE OF FILING				DATE OF INSTRUMENT			DATE OF RECORD			LOCATION OF PROPERTY OR OTHER DESCRIPTION	KIND OF INST.	BOOK	PAGE
					Month	Day	Year	Hr. M.	Month	Day	Year	Month	Day	Year				
Georgia - Texas Oil Company				The Texas Company	1	5	46	12:00 N	12	19	45	1	28	46	Lease Transfer to-wit 104 023	L/T	A2	400
Georgia - Texas Oil Company				The Texas Company of Delaware	1	5	46	12:00 N	11	19	45	1	28	46	Resolution by the Board of Directors of Texas Oil Co.	Resolu- tion	A2	401

GRANTOR FILING DOCKET AND GENERAL INDEX TO REALTY DEEDS AND MORTGAGES — Echols County, Ga.

REG. U. S. PAT. OFFICE *Cott* County Indexes Since 1888 An Identifying Trade Mark

 **Locate Family Name by Front Index**

COTT FAMILY NAME INDEX NO. 0 © 1949
MADE BY THE COTT INDEX COMPANY, COLUMBUS, OHIO
SOLD BY JIM CLYBURN, INC., TIFTON, GA.

(67)

GRANTORS FAMILY NAMES	GIVEN NAMES ABCDEFGHIJ	GIVEN NAMES KLMNO	GIVEN NAMES PQRSTUWXYZ	GRANTEES	DATE OF FILING				DATE OF INSTRUMENT			DATE OF RECORD			LOCATION OF PROPERTY OR OTHER DESCRIPTION	KIND OF INST.	BOOK	PAGE
					Month	Day	Year	Hr. M.	Month	Day	Year	Month	Day	Year				
Grand Bay Company, etal				Georgia Power and Light Company	2	7	61	2:30 PM	6	25	45	2	10	61	Right-of-way for lines, etc.	R/W Eas e	7	394
Grand Bay Company, etal				Georgia Power and Light Company	2	7	61	2:30 PM	6	25	45	2	10	61	Right-of-way for lines, etc.	R/W Eas e	7	395

GRANTOR FILING DOCKET AND GENERAL INDEX TO REALTY DEEDS AND MORTGAGES — Echols County, Ga.

REG. U. S. PAT. OFFICE *Howell* County Indexes Since 1868 An Identifying Trade Mark

 **Locate Family Name by Front Index**

COTT FAMILY NAME INDEX NO. 9 © 1949
MADE BY THE COTT INDEX COMPANY, COLUMBUS, OHIO
SOLD BY JIM CLYBURN, INC., TIFTON, GA.

(68)

GRANTORS FAMILY NAMES	GIVEN NAMES ABCDEFGH	GIVEN NAMES IJKLMNO	GIVEN NAMES PQRSTUVWXYZ	GRANTEES	DATE OF FILING				DATE OF INSTRUMENT			DATE OF RECORD			LOCATION OF PROPERTY OR OTHER DESCRIPTION	KIND OF INST.	BOOK	PAGE
					Month	Day	Year	Hr. M.	Month	Day	Year	Month	Day	Year				
Griffith Mortgage	Corporation			Metropolitan Life Insurance Company	8	8	69	8:50 AM	8	6	69	8	8	69	Security deed from Alton Nix & Margaret Alma Treadaway	Assign 10	324	

GRANTOR FILING DOCKET AND GENERAL INDEX TO REALTY DEEDS AND MORTGAGES — Echols County, Ga.

REG. U. S. PAT. OFFICE *Assn. M. Co.* County Indexes Since 1868 An Identifying Trade Mark

Locate Family Name by Front Index

COTT FAMILY NAME INDEX NO. 0 © 1949
MADE BY THE COTT INDEX COMPANY, COLUMBUS, OHIO
SOLD BY JIM CLEBURN, INC., TIFTON, GA.

(70)

GRANTORS FAMILY NAMES	GIVEN NAMES ABCDEFGHIJ	GIVEN NAMES KLMNO	GIVEN NAMES PQRSTUWXYZ	GRANTEES	DATE OF FILING				DATE OF INSTRUMENT			DATE OF RECORD			LOCATION OF PROPERTY OR OTHER DESCRIPTION	KIND OF INST.	BOOK	PAGE
					Month	Day	Year	Hr. M.	Month	Day	Year	Month	Day	Year				
Gulf Oil Corporation				The Peoples National Bank of Tyler, Texas, etal	2	11	46	12:00 N	1	10	43	2	20	46	13th Dist., LL 395, 490 A., Change of Deposit., Amend of	L.Amend	A2	417
Gulf Oil Corporation				Citizens National Bank of Tyler, Texas, etal	2	11	46	12:00 N	1	10	46	2	11	46	13th Dist., LL 395, 490 A., Change of Depository Amend of	L.Amend	A2	418
Gulf Oil Corporation				Fort Worth National Bank, etal	2	11	46	12:00 N	1	11	46	2	20	46	13th Dist., LL 395, 490 A., Change of Depository Amend of	L.Amend	A2	419
Gulf Oil Corporation				Mercantile National Bank of Dallas	2	11	46	12:00 N	1	14	46	2	20	46	13th Dist., LL 395, 490 A., Change of Depository Amend of	L.Amend	A2	420
Gulf Oil Corporation				People's National Bank of Tyler, Texas, etal	2	11	46	12:00 N	1	23	46	2	20	46	13th Dist., LL 395, 490 A., Change of Depository Amend of	L.Amend	A2	421
Gulf Oil Corporation				C & S National Bank of Valdosta					1	11	46	2	18	47	Change of Depository of N. F. Touchton	C/D	A2	539
Gulf Oil Corporation				Republic National Bank of Dallas	3	14	47	2:00 PM	3	7	47	3	24	47	Change of Depository	C/D	A2	545
Gulf Oil Corporation				Mercantile National Bank, etal	3	14	47	2:00 PM	3	7	47	3	24	47	Change of depository	C/D	A2	545
Gulf Oil Corporation				Republic National Bank of Dallas	3	31	47	3:00 PM	3	21	47	4	8	47	Change of Depository of N. F. Touchton's Lease	C/D	A2	553
Gulf Oil Corporation				National Bank of Commerce, Dallas	5	2	47	12:00 N	3	12	47	5	7	47	Change of Depository	C/D	A2	560
Gulf Oil Corporation				Republic National Bank of Dallas, Texas	4	12	48	12:00 N	2	25	48	4	19	48	Change of Depository	C/D	A3	71

Read Carefully These Instructions and Suggestions to Clerks and Others Using

COTT FAMILY NAME INDEXES

THE SUB INDEX

1. Write names on the Sub-Index plain and in as bold a hand as possible. Don't make n like u. Don't try to subdivide names on Sub-Index further than is arranged by the scheme here laid out. That is, if Baker is the first name for the column, *Bae to Bak*, write *Baker* on the first dark ruled line followed by *Baer* if it should happen to be the second name of that group, on the second dark ruled line, and so on.

2. A name is written but once on the Sub-Index (except as noted in the next paragraph), no matter how many times the same name is repeated on the Main Index. Following the name is a column in which is written the page of the Main Index, where all entries of this name are to be placed.

3. Names similar in sound but spelled differently should be grouped together on the Main Index, and each variety of spelling noted on the Sub-Index, under its proper sub-divisions. Thus:

Bair-Bare-Baer	Lowery-Lowry
Bear-Baehr	Lourie, etc.
Shafer-Schafar	Snyder-Snider
Sheffer-Shaefer	Schneider-Schnider
Reed-Reed-Reid	Keyser-Keiser-Kizer
Kline-Klein	Pearson-Pierson

4. Names like *Schneider* and *Snyder* should appear in Sub-Index under *Sc* and also *Sn*; *Pearson* and *Pierson* under *Pe* and *Pi*, etc. However, no notice of more than one style of spelling a name need be taken—and that the way it is spelled on the record—until it is spelled differently in a subsequent entry.

5. Odd names falling to the same Sub-Index column may be grouped together on the Main Index. For example, the names *Debler*, *Dedman*, *Debroski* and *Deator* being odd, and likely to be infrequent and all belonging to the same Sub-Index column, could be given the same page on the Main Index, and write in the column in red ink, "For names not listed here, see page....."

6. Sub-Indexes can be renewed and rewritten at very little expense and it is so planned that this can be done in after years if they become defaced and worn.

This Index in loose leaf form is continuous and expansive. When the Binder becomes filled to its capacity, get another Binder and carry one or more letters into the new Binder. Continue doing this when necessary until you have a Binder for each sub-division or unit. It is thus designed to be a Continuous Index for a long period of years.

THE MAIN INDEX

7. Family Names appear together on the Main Index, the Sub-Index being a guide to the page on which such Family Names will be found.

8. If there are three or more columns on the page of the Main Index for given names, write the given name or names in the column in which the initial letter of first given name appears at head of column. By careful writing two given names can occupy the same line, one above the other, so that six given names, if two properly fall to each column can be entered on one line. When more than two fall to a column make a complete new line for each two thus remaining.

9. In paging the Main Index, each sub-division or unit indicated by the extension tab begins with page 1. On the back of that sheet is page 2, followed by pages 3, 4, 5, 6, etc. When more sheets are needed add them continuing the paging in regular order.

10. Add a sheet immediately following a group requiring additional space, giving it the same page as the page continued. Preferably with red ink letter number these pages thus: 2a, 2b, 2c, 2d; 4a, 4b, 4c, etc.

11. Don't try to arrange Family Name Groups in any particular order on the Main Index, except to have "A" names separated from the "B's" and so on. Austin can go on pg. 1, Armstrong p. 3, Abbott p. 5, Allen p. 7, or on any right hand oddly numbered page. If any order is attempted it should be to put the largest groups in front, but this is only a matter of convenience. After several years, when time has demonstrated that a name is not likely to fill both pages of a sheet, the left hand or evenly numbered pages may be used for a Name Group. After a still longer period and a name has only one or two entries on a page a new name may be given on the lower half of the same page.

If any point is not clear to you when beginning the Index or continuing its use, always feel free to write the manufacturer, who will cheerfully reply to any questions regarding the proper working of the system.

C. M. Cott
Registered U. S. Patent Office

An Identifying
Trade Mark

THIS SUB-INDEX

IS AN INDEX TO THE GENERAL
INDEX OF WHICH IT IS A PART

The pages of the General Index devoted to this Initial Letter follows immediately after this Sub-Index. Figures opposite the name indicate the page where entries are made.

EXTENSION TABS or the book itself represent the first unit of subdivision and refer to Surname Initials.

MARGINAL CUTS represent the second unit of subdivision, and are usually the Second Letter of Surname, or Guide Letters.

THE BLOCKS or COLUMNS on the Sub-Index, still further subdivide Names, according to the designations printed thereon.

The General Index can be ruled in any manner required, and is adapted for the indexing of all kinds of records, and for any number of names from 10,000 up to 1,000,000 or more.

**COTT INDEXING SYSTEMS FOR PUBLIC
RECORDS AND COMMERCIAL USE**

Patented by C. M. Cott and Patents Pending

THE COTT INDEX COMPANY

INDEX BOOKS AND INDEX SYSTEMS INSTALLED
FOR STATE, COUNTY AND MUNICIPAL RECORDS

Loose Leaf Indexes and Loose Leaf Records

COLUMBUS, OHIO, U. S. A.

THE COTT INDEX CO. Index Specialists Since 1888 COLUMBUS, OHIO

U. S. Copyright No. 103632

GRANTOR FILING DOCKET AND GENERAL INDEX TO REALTY DEEDS AND MORTGAGES — Echols County, Ga.

REG. U. S. PAT. OFFICE *Chambers* County Indexes Since 1888
An Identifying Trade Mark

Locate Family Name by Front Index

COTT FAMILY NAME INDEX NO. 0 © 1949
MADE BY THE COTT INDEX COMPANY, COLUMBUS, OHIO
SOLD BY JIM CLYBURN, INC., TITON, GA.

(1)

GRANTORS FAMILY NAMES	GIVEN NAMES ABCDEFGHIJ	GIVEN NAMES KLMNO	GIVEN NAMES PQRSTUWXYZ	GRANTEES	DATE OF FILING				DATE OF INSTRUMENT			DATE OF RECORD			LOCATION OF PROPERTY OR OTHER DESCRIPTION	KIND OF INST.	BOOK	PAGE
					Month	Day	Year	Hr. M.	Month	Day	Year	Month	Day	Year				
Haesly				Phillips Petroleum Company	3	22	45	12:00 N	3	17	45	3	24	45	Transfer of Mineral Rights	M/R/T	A2	115
Haesly				Phillips Petroleum Company	3	22	45	12:00 N	3	17	45	3	24	45	Transfer of Mineral Rights	M/R/T	A2	116
Haesly				Lake Park Bank	3	22	45	12:00 N	3	17	45	3	24	45	Transfer of Mineral Rights	M/R/T	A2	117
Haesly				Phillips Petroleum Company	4	4	45	12:00 N	3	24	45	4	5	45	13th Dist., LL 536, 410 A., Mineral Rights Transfer	M/R/T	A2	134
Haesly				Albert W. Atkinson, etal	4	27	45	12:00 N	3	24	45	5	18	45	Transfer from Gulf Oil Corp.	Trans- fer	A2	158
Haesly				Albert W. Atkinson					3	13	45	5	25	45	Transfer from Gulf Oil Corp. Peterson Property	Trans- fer	A2	166
Haesly				F. M. Vonderhoya	5	22	45	12:00 N	5	16	45	6	8	45	16th Dist., LL 55, 260 A., Transfer from Gulf Oil Corp.	Trans- fer	A2	181
Haesly				Earl DeShang	5	22	45	12:00 N	5	16	45	6	8	45	13th Dist., LL 395, 490 A., Transfer from Gulf Oil Corp.	Trans- fer	A2	182
Haesly				Milam F. Leavell	5	22	45	12:00 N	6	16	45	6	8	45	13th Dist., LL 395, 490 A., Transfer from Gulf Oil Corp.	Trans- fer	A2	183
Haesly				William Wyatt Leavell	5	22	45	12:00 N	5	16	45	6	8	45	16th Dist., LL 55, 265 A., Transfer from Gulf Oil Corp.	Trans- fer	A2	184
Haesly				Earl DeShang	5	22	45	12:00 N	5	16	45	6	8	45	16th Dist., LL 55, 260 A., Transfer from Gulf Oil Corp.	Trans- fer	A2	185
Haesly				William Wyatt Leavell	5	22	45	12:00 N	5	16	45	6	8	45	13th Dist., LL 395, 490 A., Transfer from Gulf Oil Corp.	Trans- fer	A2	186
Haesly				F. M. Vonderhoya	5	22	45	12:00 N	5	16	45	6	8	45	13th Dist., LL 395, 490 A., Transfer from Gulf Oil Corp.	Trans- fer	A2	187
Haesly				Milam F. Leavell	5	22	45	12:00 N	5	16	45	6	8	45	16th Dist., LL 55, 260 A., Transfer from Gulf Oil Corp.	Trans- fer	A2	188
Haesly				McDaniel and Beecherel	5	28	45	9:00 AM	4	9	45	6	15	45	13th Dist., LL 395, 490 A.	M/R/ R/T	A2	193
Haesly				McDaniel And Beecherel	5	28	45	9:00 AM	4	9	45	6	15	45	16th Dist., LL 55, 260 A., etal	M/R/ R/T	A2	194

GRANTOR FILING DOCKET AND GENERAL INDEX TO REALTY DEEDS AND MORTGAGES — Echols County, Ga.

(1)

REG. U. S. PAT. OFFICE *Chas. McCott* County Indexes Since 1888 An Identifying Trade Mark


👉 **Locate Family Name by Front Index**

COTT FAMILY NAME INDEX NO. 0 © 1949
MADE BY THE COTT INDEX COMPANY, COLUMBUS, OHIO
SOLD BY JIM CLEVELAND, INC., TIFTON, GA.

GRANTORS FAMILY NAMES	GIVEN NAMES ABCDEFGHIJ	GIVEN NAMES JKLMNO	GIVEN NAMES PQRSTUVWXYZ	GRANTEES	DATE OF FILING				DATE OF INSTRUMENT			DATE OF RECORD			LOCATION OF PROPERTY OR OTHER DESCRIPTION	KIND OF INST.	BOOK	PAGE
					Month	Day	Year	Hr. M.	Month	Day	Year	Month	Day	Year				
Haesly		Mark		H. A. Hedberg	7	3	45	12:00 N	5	31	45	7	5	45	16th Dist., LL 55, 260 A.	M/R/ R/T	A2	261
Haesly		Mark		H. A. Hedberg	7	3	45	12:00 N	5	31	45	7	5	45	13th Dist., LL 395, 490 A.	M/R/ R/T	A2	262
Haesly		Mark		C. A. McDaniel, etal	7	25	45	12:00 N	3	24	45	7	25	45	16th Dist., LL 148, 100 A., etal	M/R/ R/T	A2	268
Haesly		Mark		Peoples National Bank of Tyler, Texas	12	31	45	12:00 N	12	12	45	1	3	46	Change of Depository	C/D	A2	373
Haesly		Mark, etal		People's National Bank of Tyler, Texas, etal	2	11	46	12:00 N	1	23	46	2	20	46	13th Dist., LL 395, 490 A., Change of Deposit. Amend. of L.	Amend. L.	A2	421
Haesly		Mark		Richard Z. Graves	12	13	65	8:50 AM	12	7	65	12	13	65	13th Dist., LL 502, 503, 533, 535. 1/16th undivided int.	W/D	9	213
Haesly		Mark		Richard Z. Graves	4	1	66	8:30 AM	3	22	66	4	1	66	13th Dist., LL 502, 503, etal 1660 A., 1/16th int.	W/D	9	266
Haesly		Mark		Richard Z. Graves	10	4	66	8:35 AM	5	8	66	10	4	66	13th Dist., LL 502, 503, 533, 534, 535. 1,660 A.	M/R/ R/T	9	367
Haesly	Gerson M.			Merle Scott (Mrs), Deceased	10	4	66	8:45 AM	9	26	66	10	4	66	Affidavit	Affid	9	369

GRANTOR FILING DOCKET AND GENERAL INDEX TO REALTY DEEDS AND MORTGAGES — Echols County, Ga.

REG. U. S. PAT. OFFICE *Cott* County Indexes Since 1888
An Identifying Trade Mark

 **Locate Family Name by Front Index**

COTT FAMILY NAME INDEX NO. 0 © 1949
MADE BY THE COTT INDEX COMPANY, COLUMBUS, OHIO
SOLD BY JIM CLYBURN, INC., TIFTON, GA.

(2)

GRANTORS FAMILY NAMES	GIVEN NAMES ABCDEFGHIJ	GIVEN NAMES KLMNO	GIVEN NAMES PQRSTUWXYZ	GRANTEES	DATE OF FILING				DATE OF INSTRUMENT			DATE OF RECORD			LOCATION OF PROPERTY OR OTHER DESCRIPTION	KIND OF INST.	BOOK	PAGE
					Month	Day	Year	Hr. M.	Month	Day	Year	Month	Day	Year				
Hale			R. L.	Garland F. Carter	11	2	66	1:45 PM	10	21	66	11	4	66	16th Dist., LL 43, Northtown Add. to Statenville, L. 3, B.	P W/D	9	379
Hale			R. L.	Garland F. Carter	11	2	66	1:45 PM	10	21	66	11	4	66	16th Dist., LL 43, Northtown Add. to Statenville, L. 8, B.	P W/D	9	380

GRANTOR FILING DOCKET AND GENERAL INDEX TO REALTY DEEDS AND MORTGAGES — Echols County, Ga.

REG. U. S. PAT. OFFICE *Cott* County Indexes Since 1888
An Identifying Trade Mark

Locate Family Name by Front Index

COTT FAMILY NAME INDEX NO. 0 © 1949
MADE BY THE COTT INDEX COMPANY, COLUMBUS, OHIO
SOLD BY JIM CLYBURN, INC., TIFTON, GA.

GRANTORS FAMILY NAMES	GIVEN NAMES ABCDEFGHIJ	GIVEN NAMES KLMNO	GIVEN NAMES PQRSTUVWXYZ	GRANTEES	DATE OF FILING				DATE OF INSTRUMENT			DATE OF RECORD			LOCATION OF PROPERTY OR OTHER DESCRIPTION	KIND OF INST.	BOOK	PAGE
					Month	Day	Year	Hr. M.	Month	Day	Year	Month	Day	Year				
Hales	Elizabeth			H. F. Carter	3	4	29	10:00 AM	2	25	29	3	18	29	Town of Melrose, 1 A., Lot 2, Blk. 23	W/D	X	341
Hales		M. E. (Mrs), etal		Valdosta Lighting Company	6	23	60	8:30 AM	12	1	26	6	23	60	16th Dist., LL 148, 175, Right of-way for lines	R/W Ease	7	258
Hales		J. F., etal		Valdosta Lighting Company	6	23	60	8:30 AM	12	1	26	6	23	60	16th Dist., LL 148, 175, Right of-way for lines	R/W Ease	7	258

GRANTOR FILING DOCKET AND GENERAL INDEX TO REALTY DEEDS AND MORTGAGES — Echols County, Ga.

REG. U. S. PAT. OFFICE *Cott* County Indexes Since 1888 An Identifying Trade Mark

Locate Family Name by Front Index

COTT FAMILY NAME INDEX NO. 0 © 1949
MADE BY THE COTT INDEX COMPANY, COLUMBUS, OHIO
SOLD BY JIM CLYBURN, INC., TIFTON, GA.

(4)

GRANTORS FAMILY NAMES	GIVEN NAMES ABCDEFGHIJ	GIVEN NAMES KLMNO	GIVEN NAMES PQRSTUVWXYZ	GRANTEES	DATE OF FILING				DATE OF INSTRUMENT			DATE OF RECORD			LOCATION OF PROPERTY OR OTHER DESCRIPTION	KIND OF INST.	BOOK	PAGE
					Month	Day	Year	Hr. M.	Month	Day	Year	Month	Day	Year				
Hall	D. J.			J. E. Parrish					1	6	28	8	21	28	11th Dist., LL 434, 100 A.	W/D	X	123
Hall	F. L.			Dink Walker	3	24	38	1:00 PM	3	11	38	3	24	38	11th Dist., LL 435, 436, 100 A.	W/D	Z	227

GRANTOR FILING DOCKET AND GENERAL INDEX TO REALTY DEEDS AND MORTGAGES — Echols County, Ga.

REG. U. S. PAT. OFFICE *HamMott* County Indexes Since 1888 An Identifying Trade Mark

Locate Family Name by Front Index

COTT FAMILY NAME INDEX NO. 0 © 1949
MADE BY THE COTT INDEX COMPANY, COLUMBUS, OHIO
SOLD BY JIM CLYBURN, INC., TIFTON, GA.

(5)

GRANTORS FAMILY NAMES	GIVEN NAMES ABCDEFGHIJ	GIVEN NAMES JKLMNO	GIVEN NAMES PQRSTUVWXYZ	GRANTEES	DATE OF FILING				DATE OF INSTRUMENT			DATE OF RECORD			LOCATION OF PROPERTY OR OTHER DESCRIPTION	KIND OF INST.	BOOK	PAGE
					Month	Day	Year	Hr. M.	Month	Day	Year	Month	Day	Year				
Ham			T. C.	Corbett-Wetherington Co.	1	26	29	3:00 PM	12	22	28	3	4	29	16th Dist., LL 51, 52, 100 A.	W/D	X	326
Ham	C. T.			M. G. Proveau	10	29	29	9:00 AM	10	11	29	11	4	29	16th Dist., LL 51	W/D	X	435
Ham	C. T.			H. H. Wester	1	13	31	3:00 PM	1	8	31	1	27	31	16th Dist., LL 51, 60 A.	M/D	X	582
Ham	Charles			Fred Larson, etal	11	6	31	3:00 PM	8	18	31	11	18	31	12th Dist., LL 136, 138, etal	W/D	Y	47
Ham			R. M., etal	J. J. Sharpe (Mrs)	1	9	32	12:00 N	12	21	27	1	11	32	16th Dist., LL 43 & 50, 50 A.	W/D	Y	74
Ham		L. C., etal		J. J. Sharpe (Mrs)	1	9	32	12:00 N	12	21	27	1	11	32	16th Dist., LL 43 & 50, 50 A.	W/D	Y	74
Ham	G. C.			J. J. Sharpe (Mrs)	1	9	32	12:00 N	12	21	27	1	11	32	16th Dist., LL 50	W/D	Y	75
Ham			W. A.	L. J. Kinsey	1	11	33	1:00 PM	12	13	1877	12	11	33	16th Dist., LL 191, 400 A.	W/D	Y	170
Ham		L. C., etal		Nancy Herndon (Mrs)	9	10	34	1:00 PM	10	1	32	9	10	34	16th Dist., LL 43, 50 A.	M/D	Y	388
Ham			R. M., etal	Nancy Herndon (Mrs)	9	10	34	1:00 PM	10	1	32	9	10	34	16th Dist., LL 43, 50 A.	M/D	Y	388
Ham	C. T.			State Highway Board of Georgia	2	26	35	2:00 PM				2	26	35	Right-of-way Deed Project #1068C	R/WD	Y	421
Ham	C. T.			State Highway Board of Georgia	2	28	35	10:00 AM				3	1	35	Right-of-way Deed Project #1068C	R/WD	Y	430
Ham			R. M.	State Highway Board of Georgia	3	4	35	11:00 AM				3	4	35	Right-of-way Deed Project #1068C	R/WD	Y	433
Ham	G. C.			Deloach and Staten	8	23	35	11:00 AM	8	22	35	8	23	35	16th Dist., LL 50, Town of Statenville, L. 2, B. B	W/D	Y	462
Ham	C. T.			State Highway Board of Georgia	12	28	35	3:00 PM				3	1	35	Right-of-way Deed Project #1068C	R/WD	Y	430
Ham	C. T.			Jennings Brown	1	9	37	2:00 PM	1	8	38	1	11	38	16th Dist., LL 50, 2 1/4 A.	W/D	Z	175

GRANTOR FILING DOCKET AND GENERAL INDEX TO REALTY DEEDS AND MORTGAGES — Echols County, Ga.

(5)

REG. U. S. PAT. OFFICE *Chas. McColl* County Indexes Since 1888 An Identifying Trade Mark

Locate Family Name by Front Index

COTT FAMILY NAME INDEX NO. 0 © 1949
MADE BY THE COTT INDEX COMPANY, COLUMBUS, OHIO
SOLD BY JIM CLYBURN, INC., TIFTON, GA.

GRANTORS FAMILY NAMES	GIVEN NAMES ABCDEFGH	GIVEN NAMES IJKLMNO	GIVEN NAMES PQRSTUVWXYZ	GRANTEES	DATE OF FILING				DATE OF INSTRUMENT			DATE OF RECORD			LOCATION OF PROPERTY OR OTHER DESCRIPTION	KIND OF INST.	BOOK	PAGE
					Month	Day	Year	Hr. M.	Month	Day	Year	Month	Day	Year				
Ham	C. T.			State Highway Board of Georgia	4	14	37	12:00 N	4	14	37	5	5	37	Right-of-way Project #1068B	R/WD	Z	57
Ham	C. T.			Ben Proveau	6	4	37	3:30 PM	5	8	37	6	5	37	16th Dist., LL 50, 3 A.	W/D	Z	67
Ham	Charlie			State Highway Board of Georgia					5	26	37	6	30	37	Right-of-way Project #1068B	R/WD	Z	72
Ham	Charlie			State Highway Board of Georgia	7	27	37	2:00 PM	5	26	37	7	28	37	Right-of-way Project #1068B, 15.204 A.	R/WD	Z	87
Ham	C. T.			Jennings Brown	1	9	38	2:00 PM	1	8	38	1	11	38	16th Dist., LL 50, 2 1/4 A.	W/D	Z	175
Ham	C. T.			Horace Deloach	1	25	38	2:00 PM	1	18	38	1	25	38	16th Dist., LL 50, 1 1/4 A.	W/D	Z	182
Ham	C. T.			H. E. Pollock	5	12	38	2:00 PM	4	30	38	6	17	38	16th Dist., LL 43, 50, 51, 300 A.	O/G/L	Z	267
Ham	C. T.			J. E. Padgett	6	6	38	10:15 Am	5	31	38	6	7	38	16th Dist., LL 51, 1/2 A.	W/D	Z	244
Ham	C. T.			T. H. Henderson	7	24	39	1:00 PM	3	27	39	7	24	39	16th Dist., LL 43, 50, 250 A	Note	Z	373
Ham	C. T.			T. H. Henderson	1	1	41	11:00 AM	12	31	40	1	3	41	16th Dist., LL 50, 43, 250 A	Note	Z	526
Ham	C. T.			W. M. Prescott (Mrs)	5	14	41	5:30 PM	5	8	41	5	14	41	16th Dist., LL 50, 43, 250 A	M/D	Z	575
Ham	C. T.			Hercules Powder Company	6	18	41	4:45 PM	6	18	41	6	18	41	16th Dist., LL 43, 44.68 A.	W/D	Z	584
Ham	C. T.			Lillie Main	8	5	41	6:30 PM	8	5	41	8	6	41	16th Dist., LL 42, 1 A.	W/D	Z	593
Ham			Wm.A,etal	Carrie F. Ham, etal	1	20	43	12:00 N	11	8	17	1	21	43	16th Dist., LL 50, 1 1/2 A.	W/D	A1	157
Ham			Mary F., etal	Carrie F. Ham, etal	1	20	43	12:00 N	11	8	17	1	21	43	16th Dist., LL 50, 1 1/2 A.	W/D	A1	157
Ham	George C., etal			Carrie F. Ham, etal	1	20	43	12:00 N	1	8	17	1	21	43	16th Dist., LL 50, 1 1/2 A.	W/D	A1	157

GRANTOR FILING DOCKET AND GENERAL INDEX TO REALTY DEEDS AND MORTGAGES — Echols County, Ga.

REG. U. S. *McClellan* County Indexes Since 1888
PAT. OFFICE An Identifying Trade Mark

👉 **Locate Family Name by Front Index**

COTT FAMILY NAME INDEX NO. 8 © 1949
MADE BY THE COTT INDEX COMPANY, COLUMBUS, OHIO
SOLD BY JIM CLYBURN, INC., TIFTON, GA.


(5)

GRANTORS FAMILY NAMES	GIVEN NAMES ABCDEFGHIJ	GIVEN NAMES KLMNO	GIVEN NAMES PQRSTUWXYZ	GRANTEES	DATE OF FILING				DATE OF INSTRUMENT			DATE OF RECORD			LOCATION OF PROPERTY OR OTHER DESCRIPTION	KIND OF INST.	BOOK	PAGE
					Month	Day	Year	Hr. M.	Month	Day	Year	Month	Day	Year				
Ham			Lucius G., etal	Carrie F. Ham, etal	1	20	43	12:00 N	11	8	17	1	21	43	16th Dist., LL 50, 1 1/2 A.	W/D	A1	157
Ham			W.C.,etal	Carrie F. Ham, etal	1	20	43	12:00 N	11	8	17	1	21	43	16th Dist., LL 50, 1 1/2 A.	W/D	A1	157
Ham	C. T.			Ferman Staten	8	23	43	11:30 AM	1	8	38	8	24	43	16th Dist., LL 50, 1 1/4 A.	W/D	A1	220
Ham			Robert M. (Estate)	Ferman Staten	8	23	43	11:30 AM	4	6	43	8	24	43	16th Dist., LL 50, 1/2 undivided interest, by Administrator	A/D	A1	220
Ham		L. C. (Mrs)		Ferman Staten	8	23	43	11:30 AM	4	6	43	8	24	43	16th Dist., LL 43, 50, 43 A., 1/2 undivided interest	W/D	A1	221
Ham	C. T., etal			Fannie Deloach Staten (Mrs)	5	17	45	12:00 N	4	24	45	5	18	45	16th Dist., LL 50, "Old Methodist Church Parsonage"	W/D	A2	156
Ham	C. T.			G. D. Deloach	8	12	46	9:00 AM	7	30	46	8	14	46	16th Dist., LL 50, 30 A., T. C. Ham Estate	W/D	A2	480
Ham	C. T.			Sim S. Smith	3	3	47	3:30 PM	2	20	47	3	10	47	16th Dist., LL 43 & 50, 2 A.	W/D	A2	542
Ham	C. T.			Ferman F. Staten	10	28	47	10:00 AM	10	14	47	10	28	47	16th Dist., LL 50, 3 A.	QCD	A3	2
Ham	C. T.			B. L. Giddens	2	24	49	3:00 PM	9	30	48	2	24	49	16th Dist., LL 51, 1/2 A.	W/D	A3	263
Ham	C. T.			J. Alar Peterson, etal	6	22	49	11:00 AM	6	22	49	6	22	49	16th Dist., LL 51, 3/4 A.	W/D	A3	293
Ham	C. T.			C. M. Sauls	1	4	50	10:00 AM	1	3	50	1	4	50	16th Dist., LL 51, 1/4 A.	W/D	A3	333
Ham	C. T.			Leon J. Smith (Mrs)	5	6	50	10:00 AM	5	4	50	5	10	50	16th Dist., LL 43, 1/4 A.	W/D	A3	357
Ham	C. T.			Statenville Methodist Church by Trustees	9	27	54	8:00 AM	5	26	54	10	8	54	16th Dist., LL 51, "Church Parsonage"	W/D	5	25
Ham	C. T.			Statenville Methodist Church by Trustees	5	5	55	8:00 AM	4	14	55	5	9	55	16th Dist., LL 51, Corrective Deed	W/D	5	45
Ham	C. T., etal		of the Meth	Board of Church Extension of the Methodist Episcopal Church, S.	5	5	55	8:00 AM	4	26	55	5	9	55	16th Dist., LL 51,	M/D	5	128

GRANTOR FILING DOCKET AND GENERAL INDEX TO REALTY DEEDS AND MORTGAGES — Echols County, Ga.

(5)

REG. U. S. PAT. OFFICE *Chas. McColl* County Indexes Since 1868 An Identifying Trade Mark


 **Locate Family Name by Front Index**

COTT FAMILY NAME INDEX NO. 0 © 1949
MADE BY THE COTT INDEX COMPANY, COLUMBUS, OHIO
SOLD BY JIM CLYBURN, INC., TIFTON, GA.

GRANTORS FAMILY NAMES	GIVEN NAMES ABCDEFGH	GIVEN NAMES IJKLMNO	GIVEN NAMES PQRSTUVWXYZ	GRANTEES	DATE OF FILING				DATE OF INSTRUMENT			DATE OF RECORD			LOCATION OF PROPERTY OR OTHER DESCRIPTION	KIND OF INST.	BOOK	PAGE
					Month	Day	Year	Hr. M.	Month	Day	Year	Month	Day	Year				
Ham	C. T.			C. M. Sauls	1	2	56	8:00 AM	5	6	55	1	6	56	16th Dist., LL 51	W/D	5	262
Ham	Charley T.			G. H. Westberry	12	10	56	9:00 AM	12	7	56	12	12	56	Town of Statenville L. 1, B. I	W/D	5	483
Ham	C. T., etal			Valley Ham	3	26	57	1:30 PM	7	30	46	3	27	57	1 A., Town of Statenville, L. 1, 2, 3, 4, B. P	W/D	6	29
Ham			Tempa, etal (Estate)	Valley Ham	3	26	57	1:30 PM	7	30	46	3	27	57	1 A., Town of Statenville, L. 1, 2, 3, 4, B. P	W/D	6	29
Ham			Valley	D. W. Herndon	4	9	57	10:00 AM	3	25	57	4	11	57	16th Dist., LL 50, Town of Statenville, L. 1,2,3,4, B.P	W/D	6	43
Ham	Charley T.			G. H. Westberry	4	26	57	2:00 PM	4	26	57	4	30	57	16th Dist., LL 50, Town of Statenville, L. 1, B. I	W/D	6	61
Ham	C. T.			Leon Smith	9	12	57	1:00 PM	8	13	57	9	13	57	16th Dist., LL 43, E. Right- of-way of Hwy. 129	W/D	6	323
Ham	C. T.			Paul E. Carter	8	5	58	4:30 PM	8	5	58	8	6	58	16th Dist., LL 50, 1 A.	W/D	6	489
Ham	C. T.			Georgia Power Company	9	25	58	1:00 PM	9	25	58	9	26	58	16th Dist., LL 50, 4.10 A.	W/D	6	509
Ham	C. T.			Georgia Power Company	9	26	58	8:30 AM	9	25	58	9	26	58	16th Dist., LL 50	W/D	6	510
Ham	C. T.			Hercules Powder Company	10	18	58	9:00 AM	10	8	58	10	23	58	16th Dist., LL 43, 75 A.	Agree	6	536
Ham	C. T.			J. R. Prine	1	29	59	9:00 AM	1	22	59	1	29	59	16th Dist., LL 51	W/D	6	592
Ham	C. T.			Viola Johnson	7	25	60	10:25 AM	7	25	60	7	27	60	16th Dist., LL 43	W/D	7	266
Ham	C. T.			Georgia Power and Light Company	2	7	61	2:30 PM	2	26	37	2	10	61	Right-of-way for lines, etc.	R/W Ease	7	395
Ham	C. T.			Daniels & Herndon	5	7	63	1:00 PM	5	2	63	5	8	63	16th Dist., LL 43, 44.68 A.	W/D	8	221
Ham	C. T.			Walter Deloach	12	19	63	11:30 AM	11	29	63	12	19	63	16th Dist., LL 43, 64.85 A. "Hercules Camp Site"	W/D	8	360

GRANTOR FILING DOCKET AND GENERAL INDEX TO REALTY DEEDS AND MORTGAGES — Echols County, Ga.

REG. U. S. PAT. OFFICE *Chambers* County Indexes Since 1888 An Identifying Trade Mark

 **Locate Family Name by Front Index**

COTT FAMILY NAME INDEX NO. 0 © 1949
MADE BY THE COTT INDEX COMPANY, COLUMBUS, OHIO
SOLD BY JIM CLYBURN, INC., TIFTON, GA.

(11)

GRANTORS FAMILY NAMES	GIVEN NAMES ABCDEFGHIJ	GIVEN NAMES KLMNO	GIVEN NAMES PQRSTUWXYZ	GRANTEES	DATE OF FILING				DATE OF INSTRUMENT			DATE OF RECORD			LOCATION OF PROPERTY OR OTHER DESCRIPTION	KIND OF INST.	BOOK	PAGE
					Month	Day	Year	Hr. M.	Month	Day	Year	Month	Day	Year				
Handley			Ronald etal	Charles E. Stewart	11	30	45		11	21	41	12	6	45	12th Dist., LL 77, Town of Haylow L. 1-6, B. 102	W/D	A2	359
Handley		Myrtis (Mrs) etal		Charles E. Stewart	11	30	45		11	21	41	12	6	45	12th Dist., LL 77, Town of Haylow L. 1-6, B. 102	W/D	A2	359
Handley			Ronald etal	Charles E. Stewart					11	21	41	11	27	41	12th Dist., LL 77, Town of Haylow L. 2-4, B. 135, etal	W/D	A3	22

GRANTOR FILING DOCKET AND GENERAL INDEX TO REALTY DEEDS AND MORTGAGES — Echols County, Ga.

REG. U. S. PAT. OFFICE *Chem-Mark* County Indexes Since 1888
An Identifying Trade Mark

Locate Family Name by Front Index

COTT FAMILY NAME INDEX NO. 0 © 1949
MADE BY THE COTT INDEX COMPANY, COLUMBUS, OHIO
SOLD BY JIM CLYBURN, INC., TIFTON, GA.

(14)

GRANTORS FAMILY NAMES	GIVEN NAMES ABCDEFGHIJ	GIVEN NAMES JKLMNOPQ	GIVEN NAMES RSTUVWXYZ	GRANTEES	DATE OF FILING				DATE OF INSTRUMENT			DATE OF RECORD			LOCATION OF PROPERTY OR OTHER DESCRIPTION	KIND OF INST.	BOOK	PAGE
					Month	Day	Year	Hr. M.	Month	Day	Year	Month	Day	Year				
Hardee	Alton			First Federal Savings and Loan Association	4	13	73	8:40 AM	3	16	73	4	13	73	16th Dist., LL 99, 1 A.	L/D	13	84
Hardee	Alton			Larry Roberts, etal	6	12	73	10:30 AM	4	27	73	6	12	73	16th Dist., LL 99, 1 A. Purchase Agreement	Agr	13	183
Hardee	Alton			J. C. Cowart	3	8	74	8:45 AM	2	28	74	3	8	74	16th Dist., LL 99, 1 A.	W/D	13	563
Hardee	Alton			Royce Roberts	2	2	76	9:25 AM	1	31	76	2	3	76	13th Dist., LL 141	QCD	15	224
Hardee	Alton			The Park Avenue Bank	2	2	76	9:25 AM	1	31	76	2	3	76	13th Dist., LL 141, 12.7176	L/D	15	225

GRANTOR FILING DOCKET AND GENERAL INDEX TO REALTY DEEDS AND MORTGAGES — Echols County, Ga.

REG. U. S. PAT. OFFICE *Chambers* County Indexes Since 1888 An Identifying Trade Mark

👉 **Locate Family Name by Front Index**

COTT FAMILY NAME INDEX NO. 0 © 1949
MADE BY THE COTT INDEX COMPANY, COLUMBUS, OHIO
SOLD BY JIM CLYBURN, INC., TIFTON, GA.

(15)

GRANTORS FAMILY NAMES	GIVEN NAMES ABCDEFGHIJ	GIVEN NAMES KLMNO	GIVEN NAMES PQRSTUVWXYZ	GRANTEES	DATE OF FILING				DATE OF INSTRUMENT			DATE OF RECORD			LOCATION OF PROPERTY OR OTHER DESCRIPTION	KIND OF INST.	BOOK	PAGE
					Month	Day	Year	Hr. M.	Month	Day	Year	Month	Day	Year				
Harden		Lillian Chitty (Mrs)		Roberts Investment Company	3	26	37	2:00 PM	2	15	37	3	26	37	13th Dist., LL 78, 250 A., with Assignment	T/L	Z	26
Harden		Lillian Chitty (Mrs)		Arzell Register	10	25	47	2:00 PM	6	11	47	10	25	47	13th Dist., LL 79, 100 A.	W/D	A3	1
Harden			Thomas B. etal	Myrna Faye Harden	7	13	72	11:25 AM	9	6	68	7	13	72	16th Dist., Northtown Addition to Statenville, L. 6,7, B.S	QCD	12	2
Harden		Myrna Faye C. etal		Myrna Faye Harden	7	13	72	11:25 AM	9	6	68	7	13	72	16th Dist., Northtown Addition to Statenville, L., 6,7, B.S	QCD	12	2
Harden			Thomas B. etal	Myrna Faye Harden	7	13	72	11:25 AM	9	6	68	7	13	72	Heretoma L. 2,3,4, B. U	QCD	12	3
Harden		Myrna Faye, etal		Myrna Faye Harden	7	13	72	11:25 AM	9	6	68	7	13	72	Heretoma L. 2,3,4, B. U	QCD	12	3

GRANTOR FILING DOCKET AND GENERAL INDEX TO REALTY DEEDS AND MORTGAGES — Echols County, Ga.

REG. U. S. PAT. OFFICE *Chas. McCall* County Indexes Since 1888 An Identifying Trade Mark

👉 **Locate Family Name by Front Index**

COTT FAMILY NAME INDEX NO. 0 © 1949
MADE BY THE COTT INDEX COMPANY, COLUMBUS, OHIO
SOLD BY JIM CLYBURN, INC., TIFTON, GA.

(17)

GRANTORS FAMILY NAMES	GIVEN NAMES ABCDEFGHIJ	GIVEN NAMES KLMNO	GIVEN NAMES PQRSTUVWXYZ	GRANTEES	DATE OF FILING				DATE OF INSTRUMENT			DATE OF RECORD			LOCATION OF PROPERTY OR OTHER DESCRIPTION	KIND OF INST.	BOOK	PAGE
					Month	Day	Year	Hr. M.	Month	Day	Year	Month	Day	Year				
Hargraves	Clayton A.			Joe Rewis	10	20	54	8:00 AM	10	16	54	11	1	54	13th Dist., LL 81,82,141,159, 160, 490 A. each, etal	W/D	5	79
Hargraves		Joe Rewis		Joe Rewis	2	28	55	12:00 N	10	26	54	3	5	55	13th Dist., LL 81,82,141,159, 160, 490 A. each, etal	W/D	5	41
Hargraves			Thomas L, Jr.	F. M. Dickerson	2	28	55	12:00 N	2	10	55	3	5	55	13th Dist., LL 81,82,141,159, 160, 490 A. each, etal	W/D	5	42
Hargraves	Harry			F. M. Dickerson	2	28	55	12:00 N	2	10	55	3	5	55	13th Dist., LL 81,82,141,159, 160, 200 A.	W/D	5	151

GRANTOR FILING DOCKET AND GENERAL INDEX TO REALTY DEEDS AND MORTGAGES — Echols County, Ga.

REG. U. S. PAT. OFFICE *Chas. McKee* County Indexes Since 1888 An Identifying Trade Mark

Locate Family Name by Front Index

COTT FAMILY NAME INDEX NO. 0 © 1949
MADE BY THE COTT INDEX COMPANY, COLUMBUS, OHIO
SOLD BY JIM CLYBURN, INC., TIFTON, GA.

(21)

GRANTORS FAMILY NAMES	GIVEN NAMES ABCDEFGHIJ	GIVEN NAMES KLMNO	GIVEN NAMES PQRSTUWXYZ	GRANTEES	DATE OF FILING				DATE OF INSTRUMENT			DATE OF RECORD			LOCATION OF PROPERTY OR OTHER DESCRIPTION	KIND OF INST.	BOOK	PAGE
					Month	Day	Year	Hr. M.	Month	Day	Year	Month	Day	Year				
Harris	Eli			Spencer Riley	1	10	28	9:30 AM	12	13	42	1	10	28	16th Dist., LL 39, 490 A.	W/D	X	45
Harris		J. R.		United States of America (Secretary of Agriculture)	4	26	29	3:00 PM	4	9	29	5	7	29	Known as "Zeigler Farm", Federal Crop Mortgage	M/D	X	369
Harris		Lula Mae Corbett,	etal	Dowling Corbett	11	9	36	2:00 PM	11	7	36	11	10	36	16th Dist., LL 10, 100 A., 2 shares undivided interest	W/D	Y	567
Harris	A. R.			J. C. Parrish	8	23	45	11:00 AM	8	13	45	8	24	45	11th Dist., LL 400, 25 A.	M/D	A2	273
Harris	A. R.			J. C. Parrish	1	9	47	12:00 N	1	3	47	1	15	47	11th Dist., LL 400, 25 A.	M/D	A2	531
Harris	A. R.			J. C. Parrish	12	16	48	10:00 AM	11	27	48	12	24	48	11th Dist., LL 400, 25 A.	M/D	A3	228
Harris	Ben			State Highway Department of Georgia	9	1	51	10:00 AM	9	5	51	9	14	51	12th Dist., LL 77, .110 A., Project #1219A	R/WD	A3	561
Harris	A. R.			Quitman Production Credit Association	10	18	51	10:00 AM	10	17	51	10	19	51	11th Dist., LL 400, 25 A., plus personal Prop.	M/D	A3	573
Harris	A. R.			L. H. Rentz (Mrs)	10	15	52	9:00 AM	10	11	52	10	15	52	11th Dist., LL 400, 25 A.	W/D	A4	75
Harris		J. H.		Robert N. Kelley	7	15	53	2:00 PM	7	15	53	7	17	53	16th Dist., LL 50	Lease/ Agr	A4	322
Harris			Veda Pearl Corbett	Floyd T. Corbett	1	2	73	8:30 AM	12	26	72	1	2	73	16th Dist., LL 131, 40 A.	QCD	12	267
Harris		Minnie Lee		First State Bank	7	2	79	9:50 AM	6	29	79	7	2	79	11th Dist., LL 481, 486	S/D	18	355

GRANTOR FILING DOCKET AND GENERAL INDEX TO REALTY DEEDS AND MORTGAGES — Echols County, Ga.

REG. U. S. PAT. OFFICE *Chambers* County Indexes Since 1888 An Identifying Trade Mark

 **Locate Family Name by Front Index**

COTT FAMILY NAME INDEX NO. 0 © 1949
MADE BY THE COTT INDEX COMPANY, COLUMBUS, OHIO
SOLD BY JIM CLYBURN, INC., YIFTON, GA.

(22)

GRANTORS FAMILY NAMES	GIVEN NAMES ABCDEFGHIJ	GIVEN NAMES KLMNO	GIVEN NAMES PQRSTUVWXYZ	GRANTEES	DATE OF FILING				DATE OF INSTRUMENT			DATE OF RECORD			LOCATION OF PROPERTY OR OTHER DESCRIPTION	KIND OF INST.	BOOK	PAGE
					Month	Day	Year	Hr. M.	Month	Day	Year	Month	Day	Year				
Harrison	Ben			L. T. Raulerson	11	2	51	2:30 PM	11	2	51	11	2	51	12th Dist., LL 77, Lots 3,4, B. 115, in Haylow	W/D	A3	579
Harrison	E. A.			R. C. Oliver	3	15	55	8:00 AM	3	5	1891	4	7	55	13th Dist., LL 159, 1/2 of lot	Indent	5	155

GRANTOR FILING DOCKET AND GENERAL INDEX TO REALTY DEEDS AND MORTGAGES — Echols County, Ga.

REG. U. S. PAT. OFFICE *Chambers* County Indexes Since 1888 An Identifying Trade Mark

👉 **Locate Family Name by Front Index**

COTT FAMILY NAME INDEX NO. 0 © 1949
MADE BY THE COTT INDEX COMPANY, COLUMBUS, OHIO
SOLD BY JIM CLYBURN, INC., TIFTON, GA.

(23)

GRANTORS FAMILY NAMES	GIVEN NAMES ABCDEFGHIJ	GIVEN NAMES IJKLMNO	GIVEN NAMES PQRSTUVWXYZ	GRANTEES	DATE OF FILING				DATE OF INSTRUMENT			DATE OF RECORD			LOCATION OF PROPERTY OR OTHER DESCRIPTION	KIND OF INST.	BOOK	PAGE
					Month	Day	Year	Hr. M.	Month	Day	Year	Month	Day	Year				
Harshbarger		James F. (Mrs), etal		State Highway Department of Georgia	10	12	55	8:00 AM	10	1	55	10	24	55	16th Dist., LL 40, Project #1304	R/WD	5	229
Harshbarger		James F. (Mrs), etal		State Highway Department of Georgia	12	23	55	8:00 AM	11	2	55	12	30	55	Project #PR2093-B	R/WD	5	259
Harshbarger		Jean H.		W. H. Herrin, Jr.	5	30	56	8:00 AM	5	14	56	5	31	56	Power of Attorney	P/A	5	384
Harshbarger		James E (Mrs), etal		W. H. Herrin, Jr.	2	26	59	9:00 AM	1	26	59	2	27	59	Power of Attorney	P/A	7	35
Harshbarger		Jean (Mrs), etal		State Highway Department of Georgia	7	21	59	9:00 AM	6	30	59	7	22	59	Project # S1692 (2)	R/WD	7	87
Harshbarger		Jean (Mrs)		W. H. Herrin, Jr.	7	29	59	11:00 AM	6	27	59	7	30	59	16th Dist., LL 41, Power of Attorney	P/W	7	106
Harshbarger		James E. (Mrs), etal		J. W. Wells Lumber Company	11	30	61	9:00 AM	11	21	61	12	4	61	11th Dist., LL 429, 190 A., etal	T/L	7	559
Harshbarger		Jean H., etal		Hercules Powder Company	4	3	62	8:50 AM	3	2	62	4	3	62	11th Dist., LL 339, 100 A., etal	Wood/ Lease	8	47
Harshbarger		Marilyn		W. H. Herrin, Jr.	11	20	68	10:20 AM	8	10	68	11	20	68	Power of Attorney	P/A	10	181
Harshbarger		Jean H., etal		The Langdale Company	12	19	68	8:45 AM	12	16	68	12	19	68	11th Dist., LL 401, 60 A., etal	W/D	10	201
Harshbarger		Jean Hubbard, etal		Elaine Herrin Stickley	3	14	69	9:45 AM	2	3	69	3	18	69	11th Dist., LL 430, Town of Howell	W/D	10	256
Harshbarger		Jean H., etal		The Langdale Company	6	19	69	11:00 AM	6	16	69	6	19	69	11th Dist., LL 430	D	10	292

GRANTOR FILING DOCKET AND GENERAL INDEX TO REALTY DEEDS AND MORTGAGES — Echols County, Ga.

REG. U. S. PAT. OFFICE *CamCott* County Indexes Since 1888
An Identifying Trade Mark

👉 **Locate Family Name by Front Index**

COTT FAMILY NAME INDEX NO. 0 © 1949
MADE BY THE COTT INDEX COMPANY, COLUMBUS, OHIO
SOLD BY JIM CLYBURN, INC., TIFTON, GA.

(27)

GRANTORS FAMILY NAMES	GIVEN NAMES ABCDEFGHIJ	GIVEN NAMES IJKLMNO	GIVEN NAMES PQRSTUVWXYZ	GRANTEES	DATE OF FILING				DATE OF INSTRUMENT			DATE OF RECORD			LOCATION OF PROPERTY OR OTHER DESCRIPTION	KIND OF INST.	BOOK	PAGE
					Month	Day	Year	Hr. M.	Month	Day	Year	Month	Day	Year				
Haynes				William L. First State Bank	11	14	55	4:00 PM	11	10	55	11	18	55	16th Dist., LL 43, Daniels & Herndon's Sub. L. 10, B. R	S/D	5	240
Haynes				William L. Ruby Lofton (Mrs)	3	5	56	3:00 PM	3	5	56	3	5	56	16th Dist., LL 43, Northtown Add. to Statenville L. 1, B.P	W/D	5	319
Haynes				William L. G. H. Westberry	9	26	56	9:30 AM	9	21	56	9	26	56	16th Dist., LL 43, Northtown Add. to Statenville, L.4, B.S	W/D	5	457
Haynes				(Mrs) Wm. L. Wm. L. Haynes	7	8	57	3:00 PM	7	8	57	7	10	57	16th Dist., LL 43, Northtown Add. to Statenville, L.4, B.R	W/D	6	292
Haynes			(Mrs)	William L. First State Bank	7	10	57	9:00 AM	7	8	57	7	10	57	16th Dist., LL 43, Northtown Add. to Statenville, L.4, B.R	S/D	6	292
Haynes				William L. The J. N. Bray Company	1	8	58	9:00 AM	1	6	58	1	9	58	16th Dist., LL 43, Northtown Add. to Statenville, L.10, B.R	L/D	6	410
Haynes			(Mrs)	William L. Gulf Life Insurance Co.	1	10	58	9:00 AM	1	6	58	1	10	58	16th Dist., LL 43, Northtown Add. to Statenville, L.4, B.R	S/D	6	411
Haynes				William L. J. R. Chitty	4	9	58	10:30 AM	4	4	58	4	10	58	16th Dist., LL 43, Northtown Add. to Statenville, L.9,10, B.R	W/D	6	454
Haynes			(Mrs)	William L. William L. Haynes	10	9	58	4:30 PM	10	8	58	10	9	58	16th Dist., LL 43, Northtown Add. to Statenville, L.4, B.R	W/D	6	529
Haynes				William L. Veteran's Affairs (by Sumner G. Whittier)	11	22	58	2:00 PM	11	19	58	11	25	58	16th Dist., LL 50, Northtown Add. to Statenville, L. 4, B.R	S/D	6	560
Haynes				William L. Hilton Minton	3	12	62	9:25 AM	10	20	60	3	14	62	16th Dist., LL 43, Northtown Add. to Statenville, L.3, B.R	W/D	8	32
Haynes				William L. Willie Ray Collier	9	7	65	11:30 AM	8	27	65	9	8	65	16th Dist., LL 43, Northtown Add. to Statenville, L.8, B.R	W/D	9	102
Haynes				William L. Alton Nex Treadaway, Jr.	8	8	69	8:45 AM	8	6	69	8	8	69	Northtown Addition to Statenville, L. 4, B. R	W/D	10	321

GRANTOR FILING DOCKET AND GENERAL INDEX TO REALTY DEEDS AND MORTGAGES — Echols County, Ga.

REG. U. S. PAT. OFFICE *Assisted* County Indexes Since 1888 An Identifying Trade Mark

Locate Family Name by Front Index

COTT FAMILY NAME INDEX NO. 6 © 1949
MADE BY THE COTT INDEX COMPANY, COLUMBUS, OHIO
SOLD BY JIM CLYBURN, INC., TITON, GA.

(31)

GRANTORS FAMILY NAMES	GIVEN NAMES ABCDEFGH	GIVEN NAMES IJKLMNO	GIVEN NAMES PQRSTUWXYZ	GRANTEES	DATE OF FILING				DATE OF INSTRUMENT			DATE OF RECORD			LOCATION OF PROPERTY OR OTHER DESCRIPTION	KIND OF INST.	BOOK	PAGE
					Month	Day	Year	Hr. M.	Month	Day	Year	Month	Day	Year				
Henderson			W. M.	Superior Pine Products Company	2	5	29	10:00 AM	1	17	29	2	5	29	11th Dist., LL 356, Easement for R/R Right-of-way	L/A	X	314
Henderson			W. R., etal	Superior Pine Products Company	2	16	29	11:00 AM	2	11	29	2	19	29	13th Dist., LL 430, 76 A., LL 429, 225 A.	T/L	X	316
Henderson		John M., etal		Superior Pine Products Company	2	16	29	11:00 AM	2	11	29	2	19	29	13th Dist., LL 430, 76 A., LL 429, 225 A.	T/L	X	316
Henderson		L. M., etal		Superior Pine Products Company	2	16	29	11:00 AM	2	11	29	2	19	29	13th Dist., LL 430, 76 A., LL 429, 225 A.	T/L	X	316
Henderson			W. M.	Superior Pine Products Company	2	16	29	11:00 AM	2		29	2	19	29	13th Dist., LL 356	T/L	X	317
Henderson		L. M.		W. R. Henderson	2	20	29	4:00 PM	2	14	29	2	25	29	13th Dist., LL 430	W/D	X	320
Henderson	F. M. (by	C.M. Boyd)		L. M. Henderson	7	26	29	2:00 PM	6	4	29	8	19	29	16th Dist., LL 142, 143, 434 A.	W/D	X	404
Henderson		J. M., etal		L. M. Henderson	7	26	29	2:00 PM	6	8	29	8	19	29	16th Dist., LL 142, 143, 434 A.	W/D	X	404
Henderson			Sam, etal	L. M. Henderson	7	26	29	2:00 PM	6	8	29	8	19	29	16th Dist., LL 142, 143, 434 A.	W/D	X	404
Henderson			W. M., etal	L. M. Henderson	7	26	29	2:00 PM	6	8	29	8	19	29	16th Dist., LL 142, 143, 434 A.	W/D	X	404
Henderson		Jack, etal		L. M. Henderson	7	26	29	2:00 PM	6	8	29	8	19	29	16th Dist., LL 142, 143, 434 A.	W/D	X	404
Henderson	Charlie, etal			L. M. Henderson	7	26	29	2:00 PM	6	8	29	8	19	29	16th Dist., LL 142, 143, 434 A.	W/D	X	404
Henderson	Archie, etal			L. M. Henderson	7	26	29	2:00 PM	6	8	29	8	19	29	16th Dist., LL 142, 143, 434 A.	W/D	X	404
Henderson			etal Tillman	L. M. Henderson	7	26	29	2:00 PM	6	8	29	8	19	29	16th Dist., LL 142, 143, 434 A.	W/D	X	404
Henderson		L. M.		W. M. Henderson	7	26	29	2:00 PM	7	25	29	8	19	29	16th Dist., LL 142, 143, 434 A.	W/D	X	405
Henderson			W. M.	L. M. Henderson	7	26	29	2:00 PM	7	25	29	8	19	29	16th Dist., LL 142, 143	W/D	X	406

GRANTOR FILING DOCKET AND GENERAL INDEX TO REALTY DEEDS AND MORTGAGES — Echols County, Ga.

(31)

REG. U. S. PAT. OFFICE *Chas. McCall* County Indexes Since 1868 An Identifying Trade Mark

Locate Family Name by Front Index

COTT FAMILY NAME INDEX NO. 0 © 1949
MADE BY THE COTT INDEX COMPANY, COLUMBUS, OHIO
SOLD BY JIM CLYBURN, INC., TIFTON, GA.

GRANTORS FAMILY NAMES	GIVEN NAMES ABCDEFGHIJ	GIVEN NAMES KLMNO	GIVEN NAMES PQRSTUVWXYZ	GRANTEES	DATE OF FILING				DATE OF INSTRUMENT				DATE OF RECORD				LOCATION OF PROPERTY OR OTHER DESCRIPTION	KIND OF INST.	BOOK	PAGE
					Month	Day	Year	Hr. M.	Month	Day	Year	Month	Day	Year						
Henderson			W. M.	L. M. Henderson, etal	7	26	29	2:00 PM	7	25	29	8	19	29	13th Dist., LL 356, 470 A.	W/D	X	407		
Henderson			W. M.	Corbett-Wetherington Co.	10	19	29	9:00 AM	10	19	29	10	24	29	16th Dist., LL 142, 143, 434 A.	T/L	X	427		
Henderson		L. M.		J. M. Henderson					7	25	29	7	30	30	13th Dist., LL 356, 470 A., 1/2 undivided interest	M/D	X	525		
Henderson		L. M.		T. B. Sullivan, etal	11	12	30	9:00 AM	10	21	30	12	1	30	13th Dist., LL 303, 304, 289, 490 A., each, etal	M/D	X	552		
Henderson		L. M.		T. J. Davis	12	21	31	2:00 PM	12	11	31	12	30	31	13th Dist., LL 303, 304, 289	M/D	Y	59		
Henderson		L. M.		Maggie Henderson (Mrs)	4	12	33	11:00 AM	2	6	33	4	13	33	Town of Statenville L. 3, B. I 1/8th A., etal	W/D	Y	197		
Henderson		L. M.		Frank Thomas (Dr.)	6	12	33	10:00 AM	6	12	33	6	14	33	16th Dist., LL 50, 1 A.	W/D	Y	208		
Henderson			W. R.	J. J. Phillips	2	5	34	2:00 PM	2	1	34	2	7	34	13th Dist., LL 426, etal, 490 A.	M/D	Y	286		
Henderson		L. M., etal		State Highway Board of Georgia	2	11	35	12:00 N				2	16	35	Project #1068C, Statenville- Jasper Road	R/WD	Y	417		
Henderson			W. M.	State Highway Board of Georgia	2	28	35	2:00 PM				2	28	35	Project #1068C	R/WD	Y	425		
Henderson			W. M.	T. H. Henderson					10	5	35	11	12	35	16th Dist., LL 142, 143, 434 A.	Tax/D	Y	478		
Henderson	Charlie, etal			Bettie Moore (Mrs)	3	14	36	11:00 AM	3	14	36	3	14	36	16th Dist., LL 50, 1/2 A.	W/D	Y	525		
Henderson	Charlie			J. W. Pafford, (Mrs)	7	17	36	2:00 PM	7	17	36	7	17	36	16th Dist., LL 50, 5 A.	W/D	Y	540		
Henderson		L. M.		Superior Pine Products	8	24	36	5:00 PM	8	4	36	8	24	36	13th Dist., LL 303, 304, 289, 490 A., each, etal	M/D	Y	543		
Henderson			W. R., etal	J. J. Phillips	3	2	37	5:30 PM	3	2	37	3	4	37	13th Dist., LL 422, 245 A.	M/D	Z	8		
Henderson		L. M.		J. E. Padgett, etal					3	23	37	3	24	37	13th Dist., LL 356, 490 A.	T/L	Z	24		

GRANTOR FILING DOCKET AND GENERAL INDEX TO REALTY DEEDS AND MORTGAGES — Echols County, Ga.

REG. U. S. PAT. OFFICE *Chas. McCall* County Indexes Since 1888 An Identifying Trade Mark

Locate Family Name by Front Index

COTT FAMILY NAME INDEX NO. 0 © 1949
MADE BY THE COTT INDEX COMPANY, COLUMBUS, OHIO
SOLD BY JIM CLYBURN, INC., TIFTON, GA.

(31)

GRANTORS FAMILY NAMES	GIVEN NAMES ABCDEFGHIJ	GIVEN NAMES KLMNO	GIVEN NAMES PQRSTUVWXYZ	GRANTEES	DATE OF FILING				DATE OF INSTRUMENT			DATE OF RECORD			LOCATION OF PROPERTY OR OTHER DESCRIPTION	KIND OF INST.	BOOK	PAGE
					Month	Day	Year	Hr. M.	Month	Day	Year	Month	Day	Year				
Henderson			J. M., etal	J. E. Padgett, etal					3	23	37	3	24	37	13th Dist., LL 356, 490 A.	T/L	Z	24
Henderson			L. M.	State Highway Board of Georgia	4	10	37	10:00 AM	4	7	37	5	5	37	Right-of-way Project #1068B, .81 A.	R/WD	Z	52
Henderson			L. M.	State Highway Board of Georgia	4	10	37	10:00 AM	4	10	37	5	5	37	Right-of-way Project #1068B, .021 A.	R/WD	Z	58
Henderson	C. H., etal			State Highway Board of Georgia	4	29	37	10:00 AM	4	29	37	5	5	37	Right-of-way Project #1068B, .07231 A.	R/WD	Z	60
Henderson			T. H.etal	State Highway Board of Georgia	4	29	37	10:00 AM	4	29	37	5	5	37	Right-of-way Project #1068B, .07231 A.	R/WD	Z	60
Henderson			W. M.	T. H. Henderson	5	14	37	4:00 PM	11	27	36	5	31	37	16th Dist., LL 142, 434 A., etal	M/D	Z	66
Henderson			L. M.	State Highway Board of Georgia	7	27	37	2:00 PM	7	27	37	7	28	37	Right-of-way Project #1068B .05371 A.	R/WD	Z	88
Henderson			L. M.	Rebecca Guest	8	21	37	3:00 PM	8	10	37	8	21	37	16th Dist., LL 43, 1/2 A., T. C. Ham Tract	W/D	Z	98
Henderson			W. R.	The Citizens and Southern National Bank	8	28	37	9:00 AM	8	26	37	9	1	37	13th Dist., LL 393, 10 A., etal	M/D	Z	99
Henderson			W. R.	J. L. Wetherington					11	2	37				13th Dist., LL 393, 10 A., LL 426, 490 A., etal	W/D	Z	155
Henderson			L. M.	Archie Henderson					7	20	32	1	14	38	16th Dist., LL 51	W/D	Z	175
Henderson			L. M.	State Highway Board of Georgia	1	29	38	2:00 PM	1	6	38	2	2	38	Right-of-way Project #1683-B .23 A.	R/WD	Z	192
Henderson	Archie			State Highway Board of Georgia	1	29	38	2:00 PM	1	6	38	2	2	38	Right-of-way Project #1683-B .23 A.	R/WD	Z	193
Henderson			J. M.	W. R. Henderson	2	7	38	1:40 PM	2	7	38	2	11	38	13th Dist., LL 429, 1/2 undivided interest	W/D	Z	197
Henderson			L. M.	State Highway Board of Georgia	2	21	38	2:00 PM	1	19	38	2	23	38	Right-of-way Project #1683-C	R/WD	Z	203
Henderson			L. M.	State Highway Board of Georgia	2	21	38	2:00 PM	1	29	38	2	25	38	Right-of-way Project #1683-C	R/WD	Z	211

GRANTOR FILING DOCKET AND GENERAL INDEX TO REALTY DEEDS AND MORTGAGES — Echols County, Ga.

(31)

REG. U. S. PAT. OFFICE *Chas. McCall* County Indexes Since 1888 An Identifying Trade Mark

👉 **Locate Family Name by Front Index**

COTT FAMILY NAME INDEX NO. 0 © 1949
MADE BY THE COTT INDEX COMPANY, COLUMBUS, OHIO
SOLD BY JIM CLYBURN, INC., TIFTON, GA.

GRANTORS FAMILY NAMES	GIVEN NAMES ABCDEFGHIJ	GIVEN NAMES KLMNO	GIVEN NAMES PQRSTUWXYZ	GRANTEES	DATE OF FILING				DATE OF INSTRUMENT			DATE OF RECORD			LOCATION OF PROPERTY OR OTHER DESCRIPTION	KIND OF INST.	BOOK	PAGE
					Month	Day	Year	Hr. M.	Month	Day	Year	Month	Day	Year				
Henderson		L. M.		State Highway Board of Georgia	2	21	38	2:00 PM	1	29	38	2	26	38	Right-of-way Project #1683B, .37 A.	R/WD	Z	215
Henderson		L. M.		State Highway Board of Georgia	2	21	38	2:00 PM	1	29	38	2	26	38	Right-of-way Project #1683B	R/WD	Z	216
Henderson			W. M. etal	J. E. Padgett	9	16	38	5:00 PM	9	16	38	9	20	38	16th Dist., L1 142, 143, 434 A.	W/D	Z	290
Henderson		J. M., etal		J. E. Padgett	9	16	38	5:00 PM	9	16	38	9	20	38	16th Dist., LL 142, 143, 434 A.	W/D	Z	290
Henderson		L. M., etal		J. E. Padgett	9	16	38	5:00 PM	9	16	38	9	20	38	16th Dist., LL 142, 143, 434 A.	W/D	Z	290
Henderson		L. M.		T. H. Henderson	11	1	38	9:00 AM	1	10	38	11	3	38	16th Dist., LL 89, 125 A.	S/D	Z	299
Henderson			Sallie Lou (Mrs)	Jesse Earl Pafford (Mrs)	11	10	38	1:30 PM	11	10	38	11	17	38	16th Dist., LL 50, 6 1/2 A.	W/D	Z	302
Henderson			T. H.	J. E. Padgett	1	4	39	3:30 PM	1	3	39	1	5	39	16th Dist., LL 142, 143, 434 A.	QCD	Z	322
Henderson		J. M.		L. M. Lloyd (Mr & Mrs)	2	6	39	12:00 N	1	21	39	2	7	39	13th Dist., LL 313, .80 A.	W/D	Z	333
Henderson		L. M.		G. D. DeLoach	1	11	40	2:00 PM	1	4	40	1	12	40	16th Dist., LL 89	T/L	Z	430
Henderson	Charlie			First National Bank	2	2	40	10:00 AM	2	2	40	2	6	40	16th Dist., LL 50, 40 A.	M/D	Z	458
Henderson		Maggie (Mrs)		L. M. Henderson	7	30	40	10:15 AM	3	14	40	7	30	40	16th Dist., LL 50, 7 A., etal	W/D	Z	489
Henderson			W. R.	(Mrs) Mary McDonald Henderson	5	6	41	10:00 AM	4	30	41	5	6	41	13th Dist., LL 430, 35 A.	W/D	Z	571
Henderson		J. M., etal		H. W. Herrington, etal	6	6	41	12:00 N	9	22	39	6	9	41	13th Dist., LL 356, 2 A.	W/D	Z	583
Henderson		L. M., etal		H. W. Herrington, etal	6	6	41	12:00 N	9	22	39	6	9	41	13th Dist., LL 356, 2 A.	W/D	Z	583
Henderson			W. R.	J. L. Wetherington	11	6	41	1:00 PM	11	6	41	11	27	41	13th Dist., LL 429, 430, 340 A.	T/L	A1	23

GRANTOR FILING DOCKET AND GENERAL INDEX TO REALTY DEEDS AND MORTGAGES — Echols County, Ga.

REG. U. S. PAT. OFFICE *AmMott* County Indexes Since 1889
An Identifying Trade Mark

👉 **Locate Family Name by Front Index**

COTT FAMILY NAME INDEX NO. 0 © 1949
MADE BY THE COTT INDEX COMPANY, COLUMBUS, OHIO
SOLD BY JIM CLYBURN, INC., TIFTON, GA.

(31)

GRANTORS FAMILY NAMES	GIVEN NAMES ABCDEFGHIJ	GIVEN NAMES KLMNO	GIVEN NAMES PQRSTUVWXYZ	GRANTEES	DATE OF FILING				DATE OF INSTRUMENT			DATE OF RECORD			LOCATION OF PROPERTY OR OTHER DESCRIPTION	KIND OF INST.	BOOK	PAGE
					Month	Day	Year	Hr. M.	Month	Day	Year	Month	Day	Year				
Henderson		J. M., etal		J. L. Wetherington	12	1	41	11:00 AM	12	1	41	12	2	41	13th Dist., LL 356, Turpentine Lease with Assignment	T/L	A1	27
Henderson		L. M., etal		J. L. Wetherington	12	1	41	11:00 AM	12	1	41	12	2	41	13th Dist., LL 356, Turpentine Lease with Assignment	T/L	A1	27
Henderson		J. H.		Frank Bird, (Dr.)	3	23	42	10:00 AM	3	21	42	3	24	42	16th Dist., LL 49, 39.2 A.	M/D	A1	74
Henderson			W. R.	Myers McDonald	7	10	42	7:00 PM	7	7	42	7	11	42	13th Dist., LL 430, 65 A.	W/D	A1	96
Henderson			W. R.	J. H. Henderson	10	9	42	6:00 PM	10	9	42	10	9	42	13th Dist., LL 430, 25 A., LL 420, 100 A.	W/D	A1	110
Henderson		J. H.		A. L. Griffis	12	26	42	1:00 PM	10	10	42	1	11	43	13th Dist., LL 430, 25 A., LL 420, 100 A.	M/D	A1	153
Henderson		J. M.		Echols County	12	31	42	12:00 N	12	31	42	3	26	43	13th Dist., LL 313, 40' Square "Voting Place"	W/D	A1	189
Henderson		J. M. & Rosetter		Sidney A. Stubbs	5	2	44	10:00 AM	1	6	44	6	29	44	13th Dist., LL 429, 300 A.	O/G/ M/L	A1	423
Henderson		L. M.		Sidney A. Stubbs	5	2	44	10:00 AM	12	27	43	7	5	44	16th Dist., LL 89, 125 A.	O/G/ M/L	A1	445
Henderson	Charlie			Sidney A. Stubbs	5	2	44	10:00 AM	12	27	43	7	5	44	16th Dist., LL 50, 40 A.	O/G/ M/L	A1	447
Henderson		L. M., etal		Sidney A. Stubbs	5	2	44	10:00 AM	12	27	43	7	5	44	13th Dist., LL 356, 490 A.	O/G/ M/L	A1	457
Henderson		J. M., etal		Sidney A. Stubbs	5	2	44	10:00 AM	12	27	43	7	5	44	13th Dist., LL 356, 490 A.	O/G/ M/L	A1	457
Henderson		L. M.		Alapaha Lodge #209	9	9	44	5:25 PM	9		44	9	19	44	16th Dist., LL 50, 1/8 A., Lot 3, Blk. I	W/D	A1	520
Henderson		L. M.		H. C. Layton	3	5	45	12:00 N	3	5	45	3	6	45	Town of Statenville L. 1, B. F	W/D	A2	89
Henderson	C. H., etal			Fannie DeLoach Staten(Mrs)	5	17	45	12:00 N	4	24	45	5	18	45	16th Dist., LL 50, "Old Methodist Church Parsonage"	W/D	A2	156
Henderson		L. M.		G. C. Everett	6	7	45	4:00 PM	6	6	45	6	18	45	170' X 165' Town of Statenville House and lot on Hwy. 129	W/D	A2	197

GRANTOR FILING DOCKET AND GENERAL INDEX TO REALTY DEEDS AND MORTGAGES — Echols County, Ga.

(31)

REG. U. S. PAT. OFFICE *Chambers* County Indexes Since 1888 An Identifying Trade Mark

Locate Family Name by Front Index

COTT FAMILY NAME INDEX NO. 8 © 1949
MADE BY THE COTT INDEX COMPANY, COLUMBUS, OHIO
SOLD BY JIM CLYBURN, INC., TIFTON, GA.

GRANTORS FAMILY NAMES	GIVEN NAMES ABCDEFGHIJ	GIVEN NAMES KLMNO	GIVEN NAMES PQRSTUWXYZ	GRANTEES	DATE OF FILING				DATE OF INSTRUMENT			DATE OF RECORD			LOCATION OF PROPERTY OR OTHER DESCRIPTION	KIND OF INST.	BOOK	PAGE
					Month	Day	Year	Hr. M.	Month	Day	Year	Month	Day	Year				
Henderson		Lon		W. M. Smith	1	29	46	10:00 AM	1	1	46	4	10	46	16th Dist., LL 189, 300 A.	QCD	A2	433
Henderson			T. H.	Stoten Kinsey	12	11	46	2:00 PM	11	8	46	12	12	46	16th Dist., LL 132, 50.55 A. Designated as section 5	W/D	A2	517
Henderson		L. M.		W. M. Smith					10	21	46	12	12	46	16th Dist., LL 50, 52' X 52' Town of Statenville on Hwy 129	W/D	A2	517
Henderson		L. M.		Herbert L. Henderson	8	19	47	4:00 PM	8	19	47	8	19	47	16th Dist., LL 50, Parcel 60' X 100' in Statenville	W/D	A2	584
Henderson	C. H.			T. B. Brown	11	28	47	2:00 PM	11	28	47	12	8	47	16th Dist., LL 50, 1 A.	W/D	A3	21
Henderson		L. M.		C. H. Henderson	5	5	48	2:00 PM	5	5	48	5	13	48	16th Dist., LL 50, 35' X 35' Project # 1646-A, .094 A.	W/D	A3	77
Henderson		J. M.		State Highway Board of Georgia	9	5	48	12:00 N	3	22	48	11	4	48	Project 1646-A .26 A.	R/WD	A3	180
Henderson		J. H.		State Highway Board of Georgia	10	11	48	10:00 AM	3	22	48	11	4	48	Project 1646-A .86 A.	R/WD	A3	191
Henderson		C. H. (Mrs)		State Highway Board of Georgia	10	11	48	10:00 AM	3	22	48	11	4	48	Project # 1646-A .01 A.	R/WD	A3	196
Henderson	C. H.			State Highway Board of Georgia	10	11	48	10:00 AM	3	22	48	11	4	48	Project # 1646-A .01 A.	R/WD	A3	198
Henderson		C. H. (Mrs)		W. M. Prescott (Mrs)	11	25	48	12:00 N	11	19	48	11	29	48	Town of Statenville L. 4, B. F. Oak Hotel	M/D	A3	218
Henderson		J. M., etal		Hercules Powder Company	12	4	48	6:00 PM	11	24	48	12	10	48	13th Dist., LL 356, 490 A., Conveyance of wood rights	Conv/ W/R	A3	221
Henderson		L. M., etal		Hercules Powder Company	12	4	48	6:00 PM	11	24	48	12	10	48	13th Dist., LL 356, 490 A., Conveyance of wood rights	Conv/ W/R	A3	221
Henderson		L. M.		C. H. Henderson	1	1	49	10:00 AM	1	1	49	1	1	49	Contract Agr. 5 yr. lease on J. K. White Store House	Contr/ Agr	A3	231
Henderson	C. H.			G. D. Deloach	5	16	49	4:00 PM	5	16	49	5	20	49	16th Dist., LL 50, 40 A.	M/D	A3	286
Henderson		Archie, etal		T. H. Henderson	6	15	49	2:00 PM	5	20	49	6	16	49	16th Dist., LL 51	W/D	A3	292

GRANTOR FILING DOCKET AND GENERAL INDEX TO REALTY DEEDS AND MORTGAGES — Echols County, Ga.

REG. U. S. PAT. OFFICE *Chas. McCall* County Indexes Since 1888 An Identifying Trade Mark

Locate Family Name by Front Index

COTT FAMILY NAME INDEX NO. 0 © 1949
MADE BY THE COTT INDEX COMPANY, COLUMBUS, OHIO
SOLD BY JIM CLYBURN, INC., TIFTON, GA.

(31)

GRANTORS FAMILY NAMES	GIVEN NAMES ABCDEFGHIJ	GIVEN NAMES KLMNNO	GIVEN NAMES PQRSTUWXYZ	GRANTEES	DATE OF FILING				DATE OF INSTRUMENT			DATE OF RECORD			LOCATION OF PROPERTY OR OTHER DESCRIPTION	KIND OF INST.	BOOK	PAGE
					Month	Day	Year	Hr. M.	Month	Day	Year	Month	Day	Year				
Henderson			Tansie, etal	T. H. Henderson	6	15	49	2:00 PM	5	20	49	6	16	49	16th Dist., LL 51	W/D	A3	292
Henderson	C. H.			J. H. Harris	2	10	50	6:00 PM	2	10	50	2	14	50	142' X 217', on Hwy. 94	L/A	A3	340
Henderson		L. M.		E. O. Sauls (Mrs)	3	2	50	3:00 PM	3	2	50	3	4	50	16th Dist., LL 51, 105' X 105'	W/D	A3	342
Henderson	Charlie			The Langdale Company	4	11	50	10:30 AM	2	14	50	4	13	50	16th Dist., LL 50, 40 A.	M/D	A3	349
Henderson		L. M.		T. H. Henderson	4	19	50	10:00 AM	4	18	50	4	19	50	16th Dist., LL 51, 72' X 90'	W/D	A3	353
Henderson		L. M.		Frank DeLoach	6	23	50	12:00 N	6	23	50	6	23	50	16th Dist., LL 51, 1/4 A.	W/D	A3	361
Henderson	C. H. (Mrs)			W. M. Prescott (Mrs)	6	24	50	10:00 AM	7	12	50	7	24	50	16th Dist., LL 50, Town of Statenville L.4, B.F. "Oakview Hotel"	QCD	A3	365
Henderson	C. H. (Mrs)			John W. Pafford	8	5	50	3:00 PM	7	10	50	8	5	50	16th Dist., LL 50, 3/4 A., Town of Statenville	W/D	A3	366
Henderson	C. H. (Mrs)			Edna E. Pafford	10	3	50	3:00 PM	9	29	50	10	4	50	16th Dist., LL 50	W/D	A3	387
Henderson			T. H.	Edna E. Pafford	11	6	50	4:00 PM	10	13	50	11	7	50	16th Dist., LL 50, Town of Statenville	W/D	A3	401
Henderson	C. H. (Mrs)			Edna E. Pafford	11	6	50	4:00 PM	10	13	50	11	7	50	16th Dist., LL 50, 1/2 int.	W/D	A3	401
Henderson		L. M., etal		State Highway Department of Georgia	1	22	51	10:00 AM	8	23	50	1	23	51	Project # SP 1646-A	R/WD	A3	449
Henderson		J. M., etal		State Highway Department of Georgia	1	22	51	10:00 AM	8	23	50	1	23	51	Project # SP 1646-A	R/WD	A3	449
Henderson		L. M.		Paul E. Hogan	4	3	51	11:00 AM	4	3	51	4	5	51	16th Dist., LL 50	W/D	A3	483
Henderson		John M. & Rosetta		E. H. Vrieze, Jr., etal	1	22	52	10:00 AM	1	17	52	1	23	52	13th Dist., LL 313, 30 A., etal	T/L	A4	18
Henderson		J. M., etal		King Industries, Inc.	12	3	52	10:00 AM	12	2	52	12	8	52	13th Dist., LL 356	T/L	A4	94

GRANTOR FILING DOCKET AND GENERAL INDEX TO REALTY DEEDS AND MORTGAGES — Echols County, Ga.

(31)

REG. U. S. PAT. OFFICE *Chambers* County Indexes Since 1888 An Identifying Trade Mark

Locate Family Name by Front Index

COTT FAMILY NAME INDEX NO. 9 © 1949
MADE BY THE COTT INDEX COMPANY, COLUMBUS, OHIO
SOLD BY JIM CLYBURN, INC., TIFTON, GA.

GRANTORS FAMILY NAMES	GIVEN NAMES ABCDEFGH	GIVEN NAMES IJKLMNO	GIVEN NAMES PQRSTUWXYZ	GRANTEES	DATE OF FILING				DATE OF INSTRUMENT			DATE OF RECORD			LOCATION OF PROPERTY OR OTHER DESCRIPTION	KIND OF INST.	BOOK	PAGE
					Month	Day	Year	Hr. M.	Month	Day	Year	Month	Day	Year				
Henderson		L. M., etal		King Industries, Inc.	12	3	52	10:00 PM	12	2	52	12	8	52	13th Dist., LL 356	T/L	A4	94
Henderson	Ferman			Tillman Henderson	1	9	53	9:40 AM	1	6	53	1	9	53	16th Dist., LL 142, 143, 440	A.	A4	136
Menderson			Tillman	Walter Staten, etal	1	9	53	9:50 AM	1	6	50	1	9	53	16th Dist., LL 142, 143, 440	A.	A4	137
Henderson	C. H. (Mrs)			Ferman F. Staten	2	3	53	10:00 AM	2	3	53	2	3	53	16th Dist., LL 50, Town of Statenville 1/2 undivided int.	W/D	A4	148
Henderson	C. H. (Mrs)			Ferman Henderson	2	3	53	1:00 PM	1	31	53	2	3	53	16th Dist., LL 50, 40 A. "John Houze Place"	W/D	A4	153
Henderson	Ferman			T. H. Henderson	2	3	53	1:00 PM	2	2	53	2	3	53	16th Dist., LL 50, 40 A., "John Houze Place"	W/D	A4	154
Henderson	C. H. (Mrs)	a/k/a	Sallie Lou	Edna E. Pafford (Miss)	2	6	53	9:30 AM	1	15	53	2	6	53	16th Dist., LL 50, 3/4 A.	W/D	A4	155
Henderson	C. M. (Mrs)	a/k/a	Sallie Lou	Edna E. Pafford (Miss)	2	7	53	9:00 AM	2	3	53	2	7	53	16th Dist., LL 50, 20 A.	M/D	A4	157
Henderson	C. H. (Mrs)			John W. Pafford	2	24	53	12:30 PM	7	10	50	2	26	53	16th Dist., LL 50, 3/4 A.	W/D	A4	193
Henderson	Cuba, etal			Church of God at Statenville, etal	11	9	53	9:00 AM				11	9	53	16th Dist., LL 50, Town of Statenville Blk. 4	W/D	A4	384
Henderson		L. M.		Herbert L. Henderson	6	11	54	9:00 AM	6	9	54	6	22	54	16th Dist., LL 89, "Life Estate"	Deed	A4	521
Henderson			Tillman	H. Alton W. Henderson	6	15	54	5:00 PM	6	15	54	6	22	54	Town of Statenville L. 4, B. B	W/D	A4	524
Henderson	Alton W.			Tillman H. Henderson	6	15	54	5:00 PM	6	15	54	6	22	54	Town of Statenville L. 4, B. B	M/D	A4	525
Henderson		L. M.		Alton W. Henderson	7	12	54	8:00 AM	6	11	54	7	19	54	Town of Statenville L. 4, B. B etal	W/D	A4	527
Henderson		L. M.		Lillian H. Robinson	7	12	54	8:00 AM	6	29	54	7	19	54	16th Dist., LL 51	W/D	A4	528
Henderson			W. M.	J. M. Henderson	7	19	54	10:00 AM	3	27	43	7	19	54	1 A., Town of Statenville Blk. G	W/D	A4	529

GRANTOR FILING DOCKET AND GENERAL INDEX TO REALTY DEEDS AND MORTGAGES — Echols County, Ga.

REG. U. S. PAT. OFFICE *Chambers* County Indexes Since 1868
An Identifying Trade Mark

Locate Family Name by Front Index

COTT FAMILY NAME INDEX NO. 0 © 1949
MADE BY THE COTT INDEX COMPANY, COLUMBUS, OHIO
SOLD BY JIM CLYBURN, INC., TIFTON, GA.

(31)

GRANTORS FAMILY NAMES	GIVEN NAMES ABCDEFGHIJ	GIVEN NAMES KLMNO	GIVEN NAMES PQRSTUVWXYZ	GRANTEES	DATE OF FILING				DATE OF INSTRUMENT			DATE OF RECORD			LOCATION OF PROPERTY OR OTHER DESCRIPTION	KIND OF INST.	BOOK	PAGE
					Month	Day	Year	Hr. M.	Month	Day	Year	Month	Day	Year				
Henderson		J. M.		Annie Jane Henderson (Mrs)	7	19	54	10:00 AM	7	19	54	7	19	54	Town of Statenville L. 1-4, B. G	W/D	A4	530
Henderson		J. M., etal		Cyler Henderson (Mrs)	7	27	54	10:00 AM	9	11	53	7	27	54	13th Dist., LL 356	W/D	A4	535
Henderson		L. M., etal		Cyler Henderson (Mrs)	7	27	54	10:00 AM	9	11	53	7	27	54	13th Dist., LL 356	W/D	A4	535
Henderson		L. M.		J. L. Cowart	8	31	54	5:00 PM	8	31	54	8	31	54	16th Dist., LL 50, 51	W/D	5	19
Henderson		L. M.		J. L. Cowart	9	21	54	8:00 AM	9	18	54	10	8	54	16th Dist., LL 51	W/D	5	23
Henderson		L. M., etal		J. L. Cowart	9	21	54	8:00 AM	9	1	54	10	11	54	16th Dist., LL 50, 51	QCD	5	67
Henderson		L. M., etal		J. L. Cowart	9	21	54	8:00 AM	9	1	54	10	11	54	16th Dist., LL 50, 51	QCD	5	67
Henderson	Herbert L., etal			J. L. Cowart	9	21	54	8:00 AM	9	1	54	10	11	54	16th Dist., LL 50, 51	QCD	5	67
Henderson	Alton W., etal			J. L. Cowart	9	21	54	8:00 AM	9	1	54	10	11	54	16th Dist., LL 50, 51	QCD	5	67
Henderson	Alton W.			Ferman F. Staten	2	8	55	4:00 PM	2	7	55	2	22	55	16th Dist., Town of Statenville L. 4, B. B	W/D	5	39
Henderson		J. M., etal		Cleona Padgett	4	28	55		8	6	51	5	2	55	13th Dist., LL 356 "W. M. Henderson House"	W/D	5	44
Henderson		L. M., etal		Cleona Padgett	4	28	55		8	6	51	5	2	55	13th Dist., LL 356 "W. M. Henderson House"	W/D	5	44
Henderson		L. M.		Tillman H. Henderson	11	17	55	8:00 AM	5	6	55	11	18	55	16th Dist., LL 51	W/D	5	243
Henderson	H. L., etal			H. B. B. Sharpe	1	16	56	8:00 AM	1	14	56	2	2	56	Witness of signature	Affid	5	272
Henderson			T. H.	Ferman F. Staten, etal	1	16	56	8:00 AM	8	30	55	2	2	56	Partnership agreement	Agr	5	272
Henderson	Alton W.			Langdale Company	3	2	56	8:00 AM	2	27	56	3	5	56	Town of Statenville L. 4, B. B 1/2 undivided interest	W/D	5	318

GRANTOR FILING DOCKET AND GENERAL INDEX TO REALTY DEEDS AND MORTGAGES — Echols County, Ga.

(31)

REG. U. S. PAT. OFFICE *Chas. McCall* County Indexes Since 1888 An Identifying Trade Mark

👉 **Locate Family Name by Front Index**

GOTT FAMILY NAME INDEX NO. 0 © 1949
MADE BY THE GOTT INDEX COMPANY, COLUMBUS, OHIO
SOLD BY JIM CLYBURN, INC., TIFTON, GA.

GRANTORS FAMILY NAMES	GIVEN NAMES ABCDEFGH	GIVEN NAMES IJKLMNO	GIVEN NAMES PQRSTUVWXYZ	GRANTEES	DATE OF FILING				DATE OF INSTRUMENT			DATE OF RECORD			LOCATION OF PROPERTY OR OTHER DESCRIPTION	KIND OF INST.	BOOK	PAGE
					Month	Day	Year	Hr. M.	Month	Day	Year	Month	Day	Year				
Henderson		J. H.		Lois Henderson Jones	3	31	56	4:00 PM	2	20	56	4	6	56	16th Dist., LL 53, "Lewis Stalvey Place "	W/D	5	348
Henderson		L. M. (Estate), etal		Ernest Henderson, etal	5	7	56	10:00 AM	4	3	56	5	7	56	13th Dist., LL 356, 20,250 sq. ft.	W/D	5	366
Henderson		J. M. (Adm.)		Ernest Henderson, etal	5	7	56	10:00 AM	4	3	56	5	7	56	13th Dist., LL 356, 20,250 sq. ft.	W/D	5	366
Henderson	Herbert	(Adm.)		Ernest Henderson, etal	5	7	56	10:00 AM	4	3	56	5	7	56	13th Dist., LL 356, 20,250 sq. ft.	W/D	5	366
Henderson			W. R.	J. M. Henderson (Mr & Mrs)	6	29	56	3:30 PM	7	6	42	6	29	56	13th Dist., LL 429	W/D	5	388
Henderson		J. H.		T. H. Henderson	8	21	56	2:00 PM	8	21	56	9	14	56	16th Dist., LL 49, 39.2 A.	W/D	5	450
Henderson		John M.		Edward Newsom Cooper (Mrs)	10	1	56	8:00 AM	10	1	56	10	8	56	13th Dist., LL 356, 20 A.	W/D	5	458
Henderson			T. H.	David Hiram Jones, etal	10	13	56	8:00 AM	10	10	56	10	16	56	16th Dist, LL 49	W/D	5	469
Henderson	Herbert			Walter Deloach	1	2	57	1:00 PM	1	2	57	1	2	57	16th Dist., LL 50, on Hwy 94	W/D	5	494
Henderson	Alton W.			Walter Deloach	1	2	57	1:00 PM	1	2	57	1	2	57	16th Dist., LL 51, on Hwy 94	W/D	5	495
Henderson			T. H.	Adam Walker	3	25	57	5:00 PM	8	27	55	3	26	57	16th Dist., LL 50, 1 A.	W/D	6	28
Henderson	H. L., etal			Walter Deloach	3	26	57	9:00 AM	2	11	57	4	30	57	16th Dist., LL 50	W/D	6	46
Henderson		L. M. (Estate)		Walter Deloach	3	26	57	9:00 AM	2	11	57	4	30	57	16th Dist., LL 50	W/D	6	46
Henderson	Alton W.	etal		Walter Deloach	3	26	57	9:00 AM	2	11	57	4	30	57	16th Dist., LL 50	W/D	6	46
Henderson		L. M. (Mrs), etal		Walter Deloach	3	26	57	9:00 AM	2	11	57	4	30	57	16th Dist., LL 50	W/D	6	46
Henderson	Alton W.			Walter Deloach	4	24	57	9:00 AM	4	24	57	4	30	57	16th Dist., LL 50, Ferman Staten's Sub. L. 9	W/D	6	60

GRANTOR FILING DOCKET AND GENERAL INDEX TO REALTY DEEDS AND MORTGAGES — Echols County, Ga.

REG. U. S. PAT. OFFICE *Chambers* County Indexes Since 1888 An Identifying Trade Mark

Locate Family Name by Front Index

COTT FAMILY NAME INDEX NO. 0 © 1949
MADE BY THE COTT INDEX COMPANY, COLUMBUS, OHIO
SOLD BY JIM CLYBURN, INC., TIFTON, GA.

(31)

GRANTORS FAMILY NAMES	GIVEN NAMES ABCDEFGHIJ	GIVEN NAMES KLMNO	GIVEN NAMES PQRSTUVWXYZ	GRANTEES	DATE OF FILING				DATE OF INSTRUMENT			DATE OF RECORD			LOCATION OF PROPERTY OR OTHER DESCRIPTION	KIND OF INST.	BOOK	PAGE
					Month	Day	Year	Hr. M.	Month	Day	Year	Month	Day	Year				
Henderson		J. M. & Rosetta		A. L. Griffis	5	2	57	3:00 PM	7	12	56	5	2	57	LL 429, North of Tom's Creek	W/D	6	65
Henderson		L. M. (deceased) by Executor		Walter Deloach	5	21	57	9:00 AM	5	17	57	5	21	57	16th Dist., LL 50, Intersection of hwy. 94 & 129	W/D	6	72
Henderson	H. L. (Exe.)			Walter Deloach	5	21	57	9:00 AM	5	17	57	5	21	57	16th Dist., LL 50, Intersection of hwy. 94 & 129	W/D	6	72
Henderson	H. L. (Adm.)			Ola E. Permenter (Mrs)	6	10	57	9:00 AM	6	8	57	6	10	57	11th Dist., LL 480, 481, 439, 104 A.	Adm/D	6	266
Henderson	H. L., etal			T. H. Henderson	8	21	57	9:00 AM	7	5	57	8	26	57	13th Dist., LL 356, 490 A., 1/2 undivided interest	W/D	6	308
Henderson		(by Executor) L. M. (Estate)		T. H. Henderson	8	21	57	9:00 AM	7	5	57	8	26	57	13th Dist., LL 356, 490 A., 1/2 undivided interest	W/D	6	308
Henderson	Alton W., etal			T. H. Henderson	8	21	57	9:00 AM	7	5	57	8	26	57	13th Dist., LL 356, 490 A., 1/2 undivided interest	W/D	6	308
Henderson			T. H.	H. L. Henderson	8	21	57	9:00 AM	8	13	57	8	26	57	13th Dist., LL 356, 490 A.	W/D	6	309
Henderson	C. H. (Mrs)			James Franklin Shirley	9	9	57	3:30 PM	3	20	57	9	13	57	16th Dist., LL 50, Bound on South by hwy. 94	W/D	6	322
Henderson	H. L., etal			Walter Deloach	9	17	57	1:00 PM	9	12	57	9	18	57	16th Dist., LL 50, 51, Bound on South by hwy. 94	W/D	6	326
Henderson		L. M. (Deceased) etal		Walter Deloach	9	17	57	1:00 PM	9	12	57	9	18	47	16th Dist., LL 50, 51, Bound on South by hwy. 94	W/D	6	326
Henderson	Alton W., etal			Walter Deloach	9	17	57	1:00 PM	9	12	57	9	18	47	16th Dist., LL 50, 51, Bound on South by hwy. 94	W/D	6	326
Henderson	H. L., etal			T. H. Henderson	9	18	57	9:00 AM	8	13	57	9	18	57	16th Dist., LL 51, Bound on outh by hwy. 94	W/D	6	327
Henderson		L. M. (deceased) etal		T. H. Henderson	9	18	57	9:00 AM	8	13	57	9	18	57	16th Dist., LL 51, Bound on South by hwy. 94	W/D	6	327
Henderson	Alton W., etal			T. H. Henderson	9	18	57	9:00 AM	8	13	57	9	18	57	16th Dist., LL 51, Bound on South by hwy. 94	W/D	6	327
Henderson	H. L., etal			Georgia Power Company	10	11	57	9:00 AM	10	2	57	10	14	57	Easement for power lines	R/W Ease	6	339

GRANTOR FILING DOCKET AND GENERAL INDEX TO REALTY DEEDS AND MORTGAGES — Echols County, Ga.

(31)

REG. U. S. PAT. OFFICE *Chas. McCull* County Indexes Since 1888 An Identifying Trade Mark

Locate Family Name by Front Index

COTT FAMILY NAME INDEX NO. 0 © 1949
MADE BY THE COTT INDEX COMPANY, COLUMBUS, OHIO
SOLD BY JIM CLYBOURN, INC., TIFTON, GA.

GRANTORS FAMILY NAMES	GIVEN NAMES ABCDEFGH	GIVEN NAMES IJKLMNO	GIVEN NAMES PQRSTUVWXYZ	GRANTEES	DATE OF FILING				DATE OF INSTRUMENT			DATE OF RECORD			LOCATION OF PROPERTY OR OTHER DESCRIPTION	KIND OF INST.	BOOK	PAGE
					Month	Day	Year	Hr. M.	Month	Day	Year	Month	Day	Year				
Henderson		J. M., etal		Georgia Power Company	10	11	57	9:00 AM	10	2	57	10	14	57	Easement for power lines	R/W Ease	6	339
Henderson			T. H. etal	Georgia Power Company	10	11	57	9:00 AM	10	2	57	10	14	57	Easement for power lines	R/W Ease	6	339
Henderson	C. M.			Georgia Power Company	10	14	57	9:00 AM	10	2	57	10	14	57	Tarver-Fargo 44 KV line	R/W Ease	6	340
Henderson	Ernest			Georgia Power Company	10	14	57	9:00 AM	10	2	57	10	14	57	Tarver-Fargo 44 KV line	R/W ease	6	340
Henderson	Alton W.			T. H. Henderson	1	7	58	9:00 AM	10	24	57	1	7	58	Town of Statenville L. 1, B. A part of L. 4, B. A	A W/D	6	407
Henderson	Alton W., etal			T. H. Henderson	1	7	58	9:00 AM	10	15	57	1	8	58	Town of Statenville L. 1, B. A	A W/D	6	408
Henderson	Alton W., etal			T. H. Henderson	1	7	58	9:00 AM	12	19	57	1	8	58	16th Dist., LL 50, Town of Statenville L. 1, B. V	W/D	6	408
Henderson		L. M. (deceased) etal		T. H. Henderson	1	7	58	9:00 AM	12	19	57	1	8	58	16th Dist., LL 50, Town of Statenville L. 1, B. V	W/D	6	408
Henderson	Alton W., etal			Tillman H. Henderson	1	31	58	9:00 AM	1	23	58	1	31	58	16th Dist., LL 50, Town of Statenville L. 1, B. V	W/D	6	427
Henderson		H. L.		First State Bank	2	1	58	9:00 AM	1	30	58	2	3	58	13th Dist., LL 356, 125 A.	S/D	6	429
Henderson	Alton W., etal			Tillman H. Henderson	4	22	58	9:00 AM	3	6	58	4	23	58	16th Dist., LL 50	W/D	6	457
Henderson			T. H.	H. L. Henderson	6	9	58	9:00 AM	9	18	57	6	10	58	16th Dist., LL 51	W/D	6	472
Henderson	H. L.			D. B. Daniels, etal	6	9	58	9:00 AM	6	9	58	6	16	58	16th Dist., LL 51	W/D	6	474
Henderson	H. L.			D. B. Daniels, etal	6	16	58	9:00 AM	6	16	58	6	18	58	16th Dist., LL 51	W/D	6	475
Henderson	Alton W.			T. H. Henderson, etal	7	11	58	9:30 AM	6	6	58	7	11	58	Town of Statenville, Lot and House	W/ D	6	480
Henderson	H. L.			T. H. Henderson	8	12	58	10:00 AM	8	12	58	8	13	58	Town of Statenville, L. 1, B. A, 2/5 interest	W/D	6	491

GRANTOR FILING DOCKET AND GENERAL INDEX TO REALTY DEEDS AND MORTGAGES — Echols County, Ga.

REG. U. S. PAT. OFFICE *Chas. McCall* County Indexes Since 1888 An Identifying Trade Mark

Locate Family Name by Front Index

COTT FAMILY NAME INDEX NO. 0 © 1949
MADE BY THE COTT INDEX COMPANY, COLUMBUS, OHIO
SOLD BY JIM CLYBURN, INC., TIFTON, GA.

GRANTORS FAMILY NAMES	GIVEN NAMES ABCDEFGHIJ	GIVEN NAMES KLMNO	GIVEN NAMES PQRSTUVWXYZ	GRANTEES	DATE OF FILING				DATE OF INSTRUMENT			DATE OF RECORD			LOCATION OF PROPERTY OR OTHER DESCRIPTION	KIND OF INST.	BOOK	PAGE
					Month	Day	Year	Hr. M.	Month	Day	Year	Month	Day	Year				
Henderson		J. M.		Davis Aultman	9	29	58	4:00 PM	9	29	58	10	2	58	13th Dist., LL 313, 1.76 A.	W/D	6	521
Henderson			T. H.	Georgia Power Company	10	8	58	9:00 AM	9	18	58	10	8	58	Tarver-Statenville 44 KV Lines	R/W Ease	6	526
Henderson		J. M. (Mrs) J. M., etal		Georgia Power Company	10	8	58	9:00 AM	9	17	58	10	9	58	Tarver-Statenville 44 KV Lines	R/W Ease	6	527
Henderson			T. H.	Georgia Power Company	10	8	58	9:00 AM	9	18	58	10	9	58	Tarver-Statenville 44 KV Lines	R/W Ease	6	528
Henderson	Herbert L.			T. H. Henderson	10	15	58	9:00 AM	10	10	58	10	15	58	16th Dist., LL 50, L. 1, B. V	W/D	6	531
Henderson	H. L.			T. H. Henderson	2	2	59	9:00 AM	12	30	58	2	3	59	13th Dist., LL 356, 1/4th undivided interest	W/D	6	597
Henderson	H. L.			First State Bank	4	21	59	9:15 AM	4	21	59	4	23	59	16th Dist., LL 89, 125 A.	S/D	7	57
Henderson	H. L., etal			John M. Henderson	7	1	59	1:00 PM	6	27	59	7	2	59	13th Dist., LL 356, 220 A.	W/D	7	78
Henderson			T. H. etal	John M. Henderson	7	1	59	1:00 PM	6	27	59	7	2	59	13th Dist., LL 356, 220 A.	W/D	7	78
Henderson		John M.		Martha S. Cooper	7	1	59	1:00 PM	6	27	59	7	3	59	13th Dist., LL 356, 49 A.	W/D	7	78
Henderson		John M.		J. E. Griffis	7	1	59	1:00 PM	6	27	59	7	3	59	13th Dist., LL 356, 167.3 A.	W/D	7	79
Henderson		John M.		H. L. Henderson, etal	7	13	59	9:30 AM	6	27	59	7	13	57	13th Dist., LL 356, 220 A., 1/2 undivided interest	W/D	7	83
Henderson		H. L.		T. H. Henderson	7	13	59	9:30 AM	6	30	59	7	13	59	13th Dist., LL 356, 220 A., 1/2 undivided interest	W/D	7	83
Henderson			T. H. etal	Martha S. Cooper, (Mrs)	7	13	59	10:00 AM	7	11	59	7	13	59	13th Dist., LL 356, 42.5 A.	W/D	7	84
Henderson	H. L., etal			Martha S. Cooper, (Mrs)	7	13	59	10:00 AM	7	11	59	7	13	59	13th Dist., LL 356, 42.5 A.	W/D	7	84
Henderson	H. L.			T. H. Henderson	10	12	59	8:30 AM	10	10	59	10	12	59	Town of Statenville, L. 1, B. A "Garage Property"	W/D	7	143

GRANTOR FILING DOCKET AND GENERAL INDEX TO REALTY DEEDS AND MORTGAGES — Echols County, Ga.

(31)

REG. U. S. PAT. OFFICE *Chambers* County Indexes Since 1888 An Identifying Trade Mark

Locate Family Name by Front Index

COTT FAMILY NAME INDEX NO. 0 © 1949
MADE BY THE COTT INDEX COMPANY, COLUMBUS, OHIO
SOLD BY JIM CLYBURN, INC., TIFTON, GA.

GRANTORS FAMILY NAMES	GIVEN NAMES ABCDEFGHIJ	GIVEN NAMES KLMNO	GIVEN NAMES PQRSTUWXYZ	GRANTEES	DATE OF FILING				DATE OF INSTRUMENT			DATE OF RECORD			LOCATION OF PROPERTY OR OTHER DESCRIPTION	KIND OF INST.	BOOK	PAGE
					Month	Day	Year	Hr. A.	Month	Day	Year	Month	Day	Year				
Henderson		J. M.		T. H. Henderson	11	12	59	9:00	10	29	59	11	13	59	13th Dist., LL 356, 1/2 int.	W/D	7	154
Henderson	H. L.			First State Bank	12	14	59	8:30 AM	12	9	59	12	14	59	Town of Statenville L. 1, B. V "Blue Top Cafe"	S/D	7	163
Henderson		J. H.		Davis Aultman	1	19	60	4:10 PM	1	19	60	1	19	60	13th Dist., LL 430 429, 125 A.	W/D	7	211
Henderson		J. M. (Mrs) J. M., etal		J. F. Shirley, etal	2	24	60	11:00 AM	2	16	60	2	25	60	16th Dist., LL 50, Staten's Sub. L. 8, B. 10	W/D	7	224
Henderson			T. H.	J. H. Henderson, etal	4	19	60	1:30 PM	4	13	60	4	19	60	16th Dist., LL 49	W/D	7	243
Henderson	Ferman			The First National Bank of Valdosta	5	12	60	8:30 AM	5	7	60	5	16	60	16th Dist., LL 50, 1 1/4 A.	S/D	7	247
Henderson			Shirley Jones, etal	L. R. Strickland	5	27	60	8:30 AM	5	10	60	5	27	60	16th Dist., LL 188, 2 A.	W/D	7	250
Henderson			T. H.	Ralph Christie	9	9	60		9	1	60	9	9	60	13th Dist., LL 356	T/L & D	7	295
Henderson	H. L.			T. H. Henderson	10	26	60	9:00 AM	10	24	60	10	26	60	16th Dist., LL 50, Town of Statenville L. 1, 4 B. A, etal	W/D	7	323
Henderson			T. H. etal	Lonnie E. Collier	12	28	60	11:20 AM	12	24	60	1	9	61	16th Dist., LL 51	W/D	7	350
Henderson		L. M.		Georgia Power and Light Company	2	7	61	2:30 PM	2	26	37	2	11	61	Right-of-way for lines	R/W Ease	7	396
Henderson	Cuba Culpepper, etal			Echols County	11	6	61	9:15 AM	8	14	61	11	15	61	Project # PR 3774(2)	R/WD	7	525
Henderson		John M.		Ben Henderson, etal	12	14	61	8:30 AM	11	29	61	12	14	61	13th Dist., LL 313, 1/4 A.	W/D	7	567
Henderson	Ben, etal			Institute for Essential Housing, Inc.	12	14	61	8:30 AM	12	12	61	12	14	61	13th Dist., LL 313, 1/4 A.	S/D	7	567
Henderson			T. H.	Charlie Hughes (Mrs)	5	9	62	10:40 AM	5	7	62	5	9	62	16th Dist., LL 51	W/D	8	56
Henderson		J. M.		Warren E. Ward, etal	8	17	62	9:00 AM	8	17	62	8	20	62	13th Dist., LL 313, 1 A.	W/D	8	82

GRANTOR FILING DOCKET AND GENERAL INDEX TO REALTY DEEDS AND MORTGAGES — Echols County, Ga.

REG. U. S. PAT. OFFICE *Chambers* County Indexes Since 1888 An Identifying Trade Mark

👉 **Locate Family Name by Front Index**

COTT FAMILY NAME INDEX NO. 0 © 1949
MADE BY THE COTT INDEX COMPANY, COLUMBUS, OHIO
SOLD BY JIB CLYBURN, INC., TIFTON, GA.

GRANTORS FAMILY NAMES	GIVEN NAMES ABCDEFGHIJ	GIVEN NAMES KLMN	GIVEN NAMES PQRSTUWXYZ	GRANTEES	DATE OF FILING				DATE OF INSTRUMENT			DATE OF RECORD			LOCATION OF PROPERTY OR OTHER DESCRIPTION	KIND OF INST.	BOOK	PAGE
					Month	Day	Year	Hr. M.	Month	Day	Year	Month	Day	Year				
Henderson			John M.	Rosetta Henderson	8	31	62	8:30 AM	8	16	62	8	31	62	13th Dist., LL 313	W/D	8	85
Henderson				Rosetta J. M. Henderson	8	31	62	8:30 AM	8	15	62	9	5	62	13th Dist., LL 313	S/D	8	85
Henderson			T. H.	Herman Ray, etal	8	31	62	9:00 AM	7	20	62	9	6	62	16th Dist., LL 50, Town of Statenville, L. 1, B. V	L/A	8	88
Henderson			J. M.	Dan Altman, etal	8	31	62	1:30 PM	8	31	62	9	7	62	13th Dist., LL 313, 1 A.	W/D	8	89
Henderson			Johnny F.	Davis Aultman	11	26	62	10:50 AM	10	15	62	11	27	62	13th Dist., LL 313, 1 A.	S/D	8	126
Henderson			T. H.	Hercules Powder Company	3	1	63	8:30 AM	2	15	63	3	5	63	16th Dist., LL 50, 10 A.	Wood/ Lease	8	189
Henderson	Elaine C.			Jas. E. Culpepper	3	16	63	10:40 AM	1	30	63	3	18	63	16th Dist., LL 99, 100, 131, 132, 30 A.	S/D	8	199
Henderson			W. R. & Elaine (Mrs)	The First National Bank of Valdosta	3	16	63	11:00 AM	3	15	63	3	18	63	16th Dist., LL 100, 30 A.	W/D	8	201
Henderson	Elaine Culpepper			W. R. Henderson	3	25	63	8:40 AM	3	15	63	3	28	63	16th Dist., LL 100, 30 A.	W/DG	8	204
Henderson			J. M.	Jesse Henderson, etal	7	23	63	10:30 AM	7	23	63	7	24	63	13th Dist., LL 313	W/D	8	315
Henderson			W. M.	Elizabeth Henderson (Mrs)	8	23	63	9:10 AM	8	21	63	8	26	63	16th Dist., LL 50, Staten's Sub. L. 7	W/D	8	324
Henderson	Alton & Shirley Ann (Mrs)			L. R. Strickland	11	22	63	8:45 AM	11	21	63	11	22	63	16th Dist., LL 189, 188, 75 A.	W/D	8	346
Henderson			J. M. J. M. (Mrs)	James Franklin Shirley, etal	2	3	64	8:20 AM	2	1	64	2	5	64	16th Dist., LL 50, Staten's Sub. L. 8, etal	W/D	8	378
Henderson			J. M.	Cleena Padgett (Mrs), etal	5	11	64	10:20 AM	4	6	64	5	12	64	13th Dist., LL 313	W/D	8	447
Henderson			Johnny F.	Davis Aultman	6	30	64	10:20 AM	2	11	64	7	2	64	13th Dist., LL 313, 1 A.	W/D	8	461
Henderson	Alton W.			Alton W. Henderson, etal	10	29	64	10:05 AM	10	29	64	10	29	64	16th Dist., LL 50	W/D	8	523

GRANTOR FILING DOCKET AND GENERAL INDEX TO REALTY DEEDS AND MORTGAGES — Echols County, Ga.

(31)

REG. U. S. PAT. OFFICE *Chambers* County Indexes Since 1868 An Identifying Trade Mark

Locate Family Name by Front Index

COTT FAMILY NAME INDEX NO. 0 © 1949
MADE BY THE COTT INDEX COMPANY, COLUMBUS, OHIO
SOLD BY JIM KLYBURN, INC., TIFTON, GA.

GRANTORS FAMILY NAMES	GIVEN NAMES ABCDEFGHIJ	GIVEN NAMES JKLMNO	GIVEN NAMES PQRSTUVWXYZ	GRANTEES	DATE OF FILING				DATE OF INSTRUMENT			DATE OF RECORD			LOCATION OF PROPERTY OR OTHER DESCRIPTION	KIND OF INST.	BOOK	PAGE
					Month	Day	Year	Hr. M.	Month	Day	Year	Month	Day	Year				
Henderson		John M. & Rosetta		Allied Mortgage and Development Company, Inc.	2	24	65	9:10 AM	6	29	64	2	24	65	13th Dist., LL 313	S/D	9	22
Henderson		John M.		W. R. Henderson	3	23	65	11:10 AM	3	23	65	3	25	65	13th Dist., LL 313	W/D	9	28
Henderson			W. R.	The Citizens and Southern National Bank	3	29	65	9:00 AM	3	25	65	3	29	65	13th Dist., LL 313	S/D	9	30
Henderson			T. H.	Thomas Powell	5	24	65	11:30 AM	4	28	65	5	24	65	16th Dist., LL 50, Town of Statenville, L. 1, B. V	W/D	9	49
Henderson			Shirley (Mrs), etal	L. R. Strickland	5	28	65	10:35 AM	11	21	63	5	28	65	16th Dist., LL 188, 2 A.	W/D	9	51
Henderson	Carrie Permenter	(MRs)		Walter Permenter	11	12	65	9:50 AM	2	11	65	11	15	65	11th Dist., LL 480, 481, 439, 204 A., 1/6th interest	W/D	9	194
Henderson			Sallie Lou	The American Telephone and Telegraph Company	1	18	66	8:45 AM	11	12	65	1	18	66	Right-of-way to cables etc.	R/W Ease	9	228
Henderson	H. L., etal			The American Telephone and Telegraph Company	6	14	66	10:40 AM	6	10	66	6	15	66	Right-of-way to cables etc.	R/W Ease	9	304
Henderson		Lynn, etal		The American Telephone and Telegraph Company	6	14	66	10:40 AM	6	10	66	6	15	66	Right-of-way to cables etc.	R/W Ease	9	304
Henderson	Alton W.			The Citizens and Southern National Bank	9	13	66	9:00 AM				9	19	66	Property Improvement Note	Note	9	360
Henderson		John M. (Estate)		Rosetta P. Henderson	9	21	66	12:50 PM	9	20	66	9	21	66	13th Dist., LL 313	Exe/D	9	362
Henderson		Rosetta P. (Mrs)		Louis Raulerson	10	3	66	8:30 AM	9	30	66	10	3	66	13th Dist., LL 313	W/D	9	366
Henderson		Rosetta (Mrs)		Cleona H. Padgett (Mrs)	3	30	67	2:15 PM	2	3	67	3	31	67	13th Dist., LL 313	W/D	9	433
Henderson		Rosetta P.		H. B. Edwards, Jr.	4	10	67	8:15 AM	4	7	67	4	11	67	13th Dist., LL 313	W/D	9	435
Henderson		W. R.		Laulie Padgett	5	15	67	2:10 PM	11	29	65	5	16	67	13th Dist., LL 313	W/D	9	446
Henderson		Sallie Lou (Mrs)		J. F. Shirley, etal	10	2	67	10:20 AM	9	30	67	10	2	67	16th Dist., LL 50, 20 A.	W/D	10	15

GRANTOR FILING DOCKET AND GENERAL INDEX TO REALTY DEEDS AND MORTGAGES — Echols County, Ga.

REG. U. S. PAT. OFFICE *Chambers* County Indexes Since 1888 An Identifying Trade Mark

👉 **Locate Family Name by Front Index**

COTT FAMILY NAME INDEX NO. 0 © 1949
MADE BY THE COTT INDEX COMPANY, COLUMBUS, OHIO
SOLD BY JIM CLYBURN, INC., TIFTON, GA.

(31)

GRANTORS FAMILY NAMES	GIVEN NAMES ABCDEFGHIJ	GIVEN NAMES KLMNO	GIVEN NAMES PQRSTUVWXYZ	GRANTEES	DATE OF FILING				DATE OF INSTRUMENT			DATE OF RECORD			LOCATION OF PROPERTY OR OTHER DESCRIPTION	KIND OF INST.	BOOK	PAGE
					Month	Day	Year	Hr. M.	Month	Day	Year	Month	Day	Year				
Henderson			T. H., etal	Alton W. Henderson	12	19	67	9:35 AM	4		66	12	26	67	Town of Statenville B. V	W/D	10	34
Henderson	H. L., etal			Alton W. Henderson	12	10	67	9:35 AM	4		66	12	26	67	Town of Statenville B. V	W/D	10	34
Henderson			T. H.	Alton W. Henderson	12	19	67	9:35 AM	4		66	12	26	67	Town of Statenville B. V	W/D	10	34
Henderson	Elizabeth & Ernest			The First National Bank of Hahira	4	8	68	8:30 AM	4	3	68	4	8	68	13th Dist., LL 356	S/D	10	76
Henderson	Ben & Inez			First Discount Corporation	4	10	68	8:25 AM	9	5	67	4	11	68	13th Dist., LL 313, 1/4 A. Attorney in Fact Deed	Deed	10	77
Henderson			Walter Rep.	Elaine C. Henderson	8	5	68	9:30 AM	8	2	68	8	5	68	16th Dist., LL 100, 30 A.	W/D	10	112
Henderson	Elaine C.			First Federal Savings and Loan Association	8	7	68	8:30 AM	8	5	68	8	9	68	16th Dist., LL 100, 30 A.	S/D	10	113
Henderson			Paul (Mrs)	D. B. Daniels, etal	4	25	69	10:40 AM				4	20	69	16th Dist., LL 88, 89, Daniel's Sub. L. 2,3,4, B. B	W/D	10	278
Henderson			Paul (Mrs)	D. W. Herndon	12	12	69	8:30 AM	12	5	69	12	12	69	Daniel's Sub. L. 4, B. B	S/D	10	394
Henderson	Ferman (Mrs), etal			Echols County	3	6	70	1:10 PM	9	15	69	3	18	70	Project #PR2710, 16th Dist., LL 50	R/WD	10	436
Henderson			etal Wesley	Echols County	3	6	70	1:10 PM	9	15	69	3	18	70	Project #PR2710, 16th Dist., LL 50	R/WD	10	436
Henderson	Glynda E., etal			Echols County	3	6	70	1:10 PM	9	15	69	3	18	70	Project #PR2710, 16th Dist., LL 50	R/WD	10	436
Henderson	Annie Jo, etal			Echols County	3	6	70	1:10 PM	9	15	69	3	18	70	Project #PR2710, 16th Dist., LL 50	R/WD	10	436
Henderson	Herbert L.			Echols County	3	6	70	1:10 PM	9	15	69	3	18	70	Project #PR2710, 16th Dist., LL 50	R/WD	10	437
Henderson			Paul (Mrs)	Eddie Hayward Joyce	8	24	70	8:30 AM	8	22	70	8	25	70	16th Dist., LL 88, 89, Daniel's Sub. L. 2, 3, B.B	W/D	10	527
Henderson	Elizabeth (Mrs)			Tommy E. Corbett	9	2	70	9:05 AM	9	1	70	9	2	70	16th Dist., LL 50, Staten's Sub., L. 7	W/D	10	532

GRANTOR FILING DOCKET AND GENERAL INDEX TO REALTY DEEDS AND MORTGAGES — Echols County, Ga.

(31)

REG. U. S. PAT. OFFICE *Chambers* County Indexes Since 1888 An Identifying Trade Mark

Locate Family Name by Front Index

COTT FAMILY NAME INDEX NO. 0 © 1949
MADE BY THE COTT INDEX COMPANY, COLUMBUS, OHIO
SOLD BY JIM CLYBURN, INC., TIFTON, GA.

GRANTORS FAMILY NAMES	GIVEN NAMES ABCDEFGHIJ	GIVEN NAMES KLMNO	GIVEN NAMES PQRSTUWXYZ	GRANTEES	DATE OF FILING				DATE OF INSTRUMENT			DATE OF RECORD			LOCATION OF PROPERTY OR OTHER DESCRIPTION	KIND OF INST.	BOOK	PAGE
					Month	Day	Year	Hr. M.	Month	Day	Year	Month	Day	Year				
Henderson			T. H.	Quitman Production Credit Association	10	20	70	8:30 AM	10	12	70	10	21	70	16th Dist., LL 131, 199.93 A	S/D	11	41
Henderson			T. H. et al	Lonnie E. Collier	1	5	71	11:10 AM	12	31	70	1	6	71	16th Dist., LL 51	QCD	11	86
Henderson			Wesley	Tillman H. Henderson	2	1	71	9:00 AM	12	21	70	2	2	71	16th Dist., LL 50	S/D	11	90
Henderson			T. H.	Cordie Culpepper Register	8	2	71	1:00 PM	8	2	71	8	2	71	16th Dist., LL 99, 100, 131, 185 A.	QCD	11	287
Henderson	Arthur Wendell (by Guardian)			Cordie Culpepper Register	9	17	71	2:20 PM	9	17	71	9	17	71	16th Dist., LL 99, 100, 131, 185 A.	QCD	11	309
Henderson		Mary L.		Farmer's Home Administration	12	17	71	3:10 PM	12	17	71	12	22	71	16th Dist., LL 50, Nellie Herndon Sub. L. 13, B. A	S/D	11	351
Henderson			etal	Tillman H. Charlie Hughes (Mrs) et al	2	28	72	8:30 AM	2	23	72	2	28	72	Affadavit to prove ownership	Affid	11	402
Henderson			Marlene J.	Paul T. Henderson, Sr.	2	28	72	8:30 AM	1	24	72	2	28	72	16th Dist., LL 88, 89, Daniel's Sub. L. 4, B. B, etal	W/D	11	404
Henderson			Paul T., Jr.	Randall Hughes, etal	3	2	72	8:45 AM	2	18	72	3	2	72	16th Dist., LL 88, 89, Daniel's Sub. L. 4, B. B	W/D	11	412
Henderson	Cuba Culpepper	(Mrs)		W. R. Henderson	9	5	72	8:30 AM	9		72	9	5	72	16th Dist., LL 100	W/D	12	59
Henderson			T. H.	James Monroe Stalvey	9	8	72	10:00 AM	9	7	72	9	8	72	16th Dist., LL 50, 30 A.	QCD	12	65
Henderson			T. H.	D. H. Jones, etal	9	8	72	10:00 AM	9	7	72	9	8	72	16th Dist., LL 50	QCD	12	66
Henderson			W. R. & Elaine C.	Quitman Production Credit Association	9	27	72	8:35 AM	9	25	72	9	27	72	16th Dist., LL 100, 30 A.	S/D	12	97
Henderson			Linda Gale	Jack Henderson (Mrs)	6	4	73	11:30 AM	1	26	73	6	4	73	16th Dist., LL 50, 1/2 A.	W/D	13	172
Henderson			Paul T.	J. C. Ham, Sr.	6	4	73	12:00 N	6	4	73	6	4	73	16th Dist., LL 50, 1/2 A.	W/D	13	173
Henderson			Jack (Mrs)	J. C. Ham, Sr.	6	4	73	12:00 N	6	4	73	6	4	73	16th Dist., LL 50, 1/2 A.	W/D	13	174

GRANTOR FILING DOCKET AND GENERAL INDEX TO REALTY DEEDS AND MORTGAGES — Echols County, Ga.

REG. U. S. PAT. OFFICE *Chem-Cote* County Indexes Since 1888 An Identifying Trade Mark

👉 **Locate Family Name by Front Index**

COTT FAMILY NAME INDEX NO. 0 © 1949
MADE BY THE COTT INDEX COMPANY, COLUMBUS, OHIO
SOLD BY JIM CLYBURN, INC., TIFTON, GA.

(31)

GRANTORS FAMILY NAMES	GIVEN NAMES ABCDEFGHIJ	GIVEN NAMES IJKLMNOP	GIVEN NAMES QRSTUVWXYZ	GRANTEES	DATE OF FILING				DATE OF INSTRUMENT			DATE OF RECORD			LOCATION OF PROPERTY OR OTHER DESCRIPTION	KIND OF INST.	BOOK	PAGE
					Month	Day	Year	Hr. M.	Month	Day	Year	Month	Day	Year				
Henderson			Tillman H.	J. L. Dicks, etal	6	29	73	8:35 AM	6	28	73	6	29	73	13th Dist., LL 356, 2 A.	W/D	13	209
Henderson			T. H.	Alton W. Henderson, etal	10	8	73	2:16 PM	10	29	63	10	8	73	16th Dist., LL 50	W/D	13	321
Henderson			Sallie Lou Sharpe	(Mrs) Nathan Rewis, etal	11	12	73	8:45 AM	11	5	73	11	12	73	16th Dist., LL 50, 4 1/2 A., with Flat	W/D	13	383
Henderson	H. L.			Ronald Van Livingston	1	28	74	4:25 PM	1	15	74	1	28	74	1/4 A., Town of Statenville 1/2 interest	Contr	13	468
Henderson			Walter C.	Mary L. Henderson	4	8	74	9:00 AM	4	5	74	4	8	74	General Power of Attorney	P/A	13	629
Henderson			T. H.	Arther W. Henderson	4	18	74	8:50 AM	4	18	74	4	18	74	16th Dist., LL 49, 39.2 A., etal	D/G	13	643
Henderson			Vera Lee Permenter	Walter Permenter, Jr., etal	5	15	74	9:45 AM	5		74	5	17	74	11th Dist., LL 481, 3/4 A.	QCD	13	697
Henderson	Herbert L., etal			Sharon H. Burt	5	30	74	11:05 AM	5	27	74	5	30	74	16th Dist., LL 89, 1 A.	W/D	14	11
Henderson	Herbert L., etal			Lynn H. Livingston	5	30	74	11:05 AM	5	27	74	5	30	74	16th Dist., LL 89, 1 A.	W/D	14	12
Henderson		J. L., etal		J. H. Henderson (Mrs)	11	11	74	9:00 AM	7	20	73	11	11	74	16th Dist., LL 49	W/D	14	175
Henderson	Ben, etal			J. H. Henderson (Mrs)	11	11	74	9:00 AM	7	20	73	11	11	74	16th Dist., LL 49	W/D	14	175
Henderson			Paul, etal	J. H. Henderson (Mrs)	11	11	74	9:00 AM	7	20	73	11	11	74	16th Dist., LL 49	W/D	14	175
Henderson	Alfred, etal			J. H. Henderson (Mrs)	11	11	74	9:00 AM	7	20	73	11	11	74	16th Dist., LL 49	W/D	14	175
Henderson			Vera Lee Permenter	Lamar Raulerson	6	5	75	9:30 AM	8	6	74	6	5	75	11th Dist., LL 480, 481, 65 A.	W/D	14	573
Henderson			W. R. & Elaine	Quitman Production Credit Association	12	17	75	8:35 AM	12	9	75	12	17	75	16th Dist., LL 100, 30 A.	S/D	15	174
Henderson			T. H.	Johnny Cofield	3	10	76	11:30 AM	12	30	70	3	11	76	Town of Statenville L. 1, 4, B. A	W/D	15	317

GRANTOR FILING DOCKET AND GENERAL INDEX TO REALTY DEEDS AND MORTGAGES — Echols County, Ga.

(31)

REG. U. S. PAT. OFFICE *Chas. McColl* County Indexes Since 1888 An Identifying Trade Mark

👉 **Locate Family Name by Front Index**

COTT FAMILY NAME INDEX NO. 0 © 1949
MADE BY THE COTT INDEX COMPANY, COLUMBUS, OHIO
SOLD BY JIM CLYBURN, INC., TIFTON, GA.

GRANTORS FAMILY NAMES	GIVEN NAMES ABCDEFGH	GIVEN NAMES IJKLMNOP	GIVEN NAMES QRSTUVWXYZ	GRANTEES	DATE OF FILING				DATE OF INSTRUMENT			DATE OF RECORD			LOCATION OF PROPERTY OR OTHER DESCRIPTION	KIND OF INST.	BOOK	PAGE
					Month	Day	Year	Hr. M.	Month	Day	Year	Month	Day	Year				
Henderson				Tillman H. Vera C. Henderson (Mrs)	8	13	76	10:30 AM	1	26	76	8	13	76	13th Dist., LL 356, 1 A.	W/D	15	444
Henderson				W. R., etal The Park Avenue Bank	6	1	77	1:43 PM	5	27	77	6	1	77	13th Dist., LL 430, 25 A., etal	L/D	16	359
Henderson	Arthur Wendell			Alton N. Treadaway	7	22	77	4:35 PM	6	11	77	7	22	77	16th Dist., LL 43, Northtown Add to Statenville L. 4, B. 1	W/D	16	445
Henderson				Vera Willie Mae Paugh	9	6	77	4:00 PM	9	6	77	9	6	77	13th Dist., LL 460	W/D	16	481
Henderson	Elizabeth			Willie Mae Paugh	9	13	77	3:00 PM	9	13	77	9	13	77	13th Dist., LL 356	W/D	16	485
Henderson				T. H. etal A. W. Touchton	11	7	77	12:45 PM				11	7	77	16th Dist., LL 50, 13.467 A. Plat	Plat	16	571
Henderson	H. L., etal			A. W. Touchton	11	7	77	12:45 PM				11	7	77	16th Dist., LL 50, 13.467 A. Plat	Plat	16	571
Henderson				Tillman H. etal John V. McCranie, etal	1	18	78	4:25 PM	1	12	78	1	18	78	16th Dist., LL 50, 1.6755	W/D	17	92
Henderson	Herbert L., etal			John V. McCranie, etal	1	18	78	4:25 PM	1	12	78	1	18	78	16th Dist., LL 50, 1.6755	W/D	17	92
Henderson	Herbert L., etal			Herbert L. Henderson, etal	1	18	78	4:26 PM	1	12	78	1	18	78	16th Dist., LL 50, 1.6755 A. Affid.	Affid	17	93
Henderson				Tillman H. etal Herbert L. Henderson, etal	1	18	78	4:26 PM	1	12	78	1	18	78	16th Dist., LL 50, 1.6755 A. Affid.	Affid	17	93
Henderson	Ben H. & Inez			The First State Bank and Trust Company	4	18	78	3:50 PM	4	17	78	4	18	78	13th Dist., LL 313, 1/4 A.	L/D	17	251
Henderson				T. H. Echols County Commissioners	11	6	78	1:45 PM	10	31	78	11	6	78	Town of Statenville, L. 1, 4, B. A	W/D	17	795
Henderson				W. R. & Elaine Quitman Production Credit Association	1	31	79	2:15 PM	1	22	79	1	31	79	16th Dist., LL 100, 30 A.	S/D	18	29
Henderson				Rosetta P. (Mrs) W. R. Henderson, etal	2	19	79	3:00 PM	7	7	72	2	19	79	13th Dist., LL 313, 1 A.	W/D	18	51
Henderson	Herbert L. & Vera Permenter			Lynn Henderson Carver (Mrs)	3	23	79	2:45 PM	3	23	79	3	23	79	16th Dist., LL 50, 30.81 A.	W/D	18	157

GRANTOR FILING DOCKET AND GENERAL INDEX TO REALTY DEEDS AND MORTGAGES — Echols County, Ga.

REG. U. S. PAT. OFFICE *Chas. McCall* County Indexes Since 1888 An Identifying Trade Mark

Locate Family Name by Front Index

COTT FAMILY NAME INDEX NO. 0 © 1949
MADE BY THE COTT INDEX COMPANY, COLUMBUS, OHIO
SOLD BY JIM CLYBURN, INC., TIFTON, GA.

(31)

GRANTORS FAMILY NAMES	GIVEN NAMES ABCDEFGHIJ	GIVEN NAMES KLMNO	GIVEN NAMES PQRSTUVWXYZ	GRANTEES	DATE OF FILING				DATE OF INSTRUMENT			DATE OF RECORD			LOCATION OF PROPERTY OR OTHER DESCRIPTION	KIND OF INST.	BOOK	PAGE
					Month	Day	Year	Hr. M.	Month	Day	Year	Month	Day	Year				
Henderson	Herbert L. & Vera Permenter			Lynn Henderson Carver	3	23	79	2:50 PM	3	23	79	3	23	79	16th Dist., LL 89, 16.07 A.	W/D	18	158
Henderson	Herbert L. & Vera Permenter			Sharon Henderson Joyce	3	23	79	2:55 PM	3	23	79	3	23	79	16th Dist., LL 89, 59, 24.46 A.	W/D	18	159
Henderson	Herbert L. & Vera Permenter			Sharon Henderson Joyce(Mrs)	3	23	79	2:57 PM	3	23	79	3	23	79	16th Dist., LL 50, 9 A., 13 A.	W/D	18	160
Henderson	Herbert L. & Vera Permenter			Lynn Henderson Carver(Mrs)	4	9	79	4:10 PM	3	23	79	4	9	79	16th Dist., LL 50, 30.81 A.	W/D	18	215
Henderson	Herbert L. & Vera Permenter			Lynn Henderson Carver(Mrs)	4	9	79	4:12 PM	3	23	79	4	9	79	16th Dist., LL 86, 16.07 A.	W/D	18	216
Henderson	Herbert L. & Vera Permenter			Sharon Henderson Joyce	4	9	79	4:15 PM	3	23	79	4	9	79	16th Dist., LL 59, 89, 24.46 A.	W/D	18	217
Henderson	Herbert L. & Vera Permenter			Sharon Henderson Joyce	4	9	79	4:16 PM	3	23	79	4	9	79	16th Dist., LL 50, 9 A., 13 A.	W/D	18	218
Henderson			W. R. & Elaine C.	Echols County	5	1	79	2:47 PM	4	6	79	5	1	79	Project #PR4200(1)	R/WD	18	267
Henderson			Vera	Willie R. Collier	7	20	79	4:00 PM	7	16	79	7	20	79	16th Dist., LL 50, N. Herndon's Sub. L. 10, B. A	W/D	18	374
Henderson			W. R. & Elaine	Park Avenue Bank	12	13	79	1:15 PM	12	4	79	12	13	79	16th Dist., LL 100, 30 A.	L/D	18	513
Henderson	Cyler (Mrs) (Willie Mae)			Empire Banking Company	6	25	80	9:50 AM	6	24	80	6	25	80	13th Dist., LL 356	S/D	19	61

GRANTOR FILING DOCKET AND GENERAL INDEX TO REALTY DEEDS AND MORTGAGES — Echols County, Ga.

REG. U. S. PAT. OFFICE *Chas. McCall* County Indexes Since 1888 An Identifying Trade Mark

Locate Family Name by Front Index

COTT FAMILY NAME INDEX NO. 0 © 1949
MADE BY THE COTT INDEX COMPANY, COLUMBUS, OHIO
SOLD BY JIM CLYBURN, INC., TIFTON, GA.

(32)

GRANTORS FAMILY NAMES	GIVEN NAMES ABCDEFGHIJ	GIVEN NAMES KLMNO	GIVEN NAMES PQRSTUVWXYZ	GRANTEES	DATE OF FILING				DATE OF INSTRUMENT			DATE OF RECORD			LOCATION OF PROPERTY OR OTHER DESCRIPTION	KIND OF INST.	BOOK	PAGE
					Month	Day	Year	Hr. M.	Month	Day	Year	Month	Day	Year				
Hendley			Robert & Linda L.	Farmers and Merchants Bank of Lakeland, Ga.	6	5	79	9:00 AM	7	29	78	6	5	79	12th Dist., LL 81, Town of Fruitland, L. 2, B. 150	S/D	18	294

GRANTOR FILING DOCKET AND GENERAL INDEX TO REALTY DEEDS AND MORTGAGES — Echols County, Ga.

REG. U. S. PAT. OFFICE *Chas. McCall* County Indexes Since 1888 An Identifying Trade Mark

Locate Family Name by Front Index

COTT FAMILY NAME INDEX NO. 0 © 1949
MADE BY THE COTT INDEX COMPANY, COLUMBUS, OHIO
SOLD BY JIM CLYBURN, INC., TIFTON, GA.

GRANTORS FAMILY NAMES	GIVEN NAMES ABCDEFGHIJ	GIVEN NAMES KLMNO	GIVEN NAMES PQRSTUVWXYZ	GRANTEES	DATE OF FILING				DATE OF INSTRUMENT			DATE OF RECORD			LOCATION OF PROPERTY OR OTHER DESCRIPTION	KIND OF INST.	BOOK	PAGE
					Month	Day	Year	Hr. M.	Month	Day	Year	Month	Day	Year				
Hendrick		Nathan (by Administrator)		J. B. Withers	1	29	35	10:30 AM	1	4	1883	1	29	36	11th Dist., LL 446	W/D	Y	508
Hendrick		Nathan (Estate)		J. B. Withers	2	4	57	3:00 PM	1	4	1883	2	6	57	11th Dist., LL 397	Adm/D	5	523

GRANTOR FILING DOCKET AND GENERAL INDEX TO REALTY DEEDS AND MORTGAGES — Echols County, Ga.

REG. U. S. PAT. OFFICE *Chambers* County Indexes Since 1888 An Identifying Trade Mark

👉 **Locate Family Name by Front Index**

COTT FAMILY NAME INDEX NO. 0 © 1949
MADE BY THE COTT INDEX COMPANY, COLUMBUS, OHIO
SOLD BY JIM CLYBURN, INC., TIFTON, GA.

(35)

GRANTORS FAMILY NAMES	GIVEN NAMES ABCDEFGHIJ	GIVEN NAMES KLMNO	GIVEN NAMES PQRSTUVWXYZ	GRANTEES	DATE OF FILING				DATE OF INSTRUMENT			DATE OF RECORD			LOCATION OF PROPERTY OR OTHER DESCRIPTION	KIND OF INST.	BOOK	PAGE
					Month	Day	Year	Hr. M.	Month	Day	Year	Month	Day	Year				
Herndon	George M.			M. Williams (Mrs), etal	1	10	28	9:30 AM	1	24	1900	1	10	28	16th Dist., LL 8, 39, 1/6th undivided interest	W/D	X	42
Herndon	H. L.			M. Williams (Mrs), etal	1	10	28	9:30 AM	1	24	1900	1	10	28	16th Dist., LL 8, 39, 1/6th undivided interest	W/D	X	42
Herndon		John		Marcilla Williams, etal	1	10	28	9:30 AM	12	5	05	1	10	28	16th Dist., LL 8, 39, 1/4th undivided interest	W/D	X	43
Herndon	C. H.			Jim Ramsey	2	29	28	9:00 AM	2	20	28	3	8	28	12th Dist., Town of Haylow Lots 4, 5, Blk 122, Laura Ave LL 50, 2 A.	W/D	X	66
Herndon	Florida			L. M. Henderson	3	12	28	9:00 AM	3	10	28	3	21	28		W/D	X	71
Herndon	C. H., etal			Washington Butler	4	24	28	3:00 PM	12	30	27	5	8	28	12th Dist., Town of Haylow, Lots 4-8, Blk 177	W/D	X	86
Herndon	C. H., etal			Anna Butler	4	24	28	3:00 PM	12	30	27	5	8	28	12th Dist., Town of Haylow, Lot 1,2,3, Blk 177	W/D	X	87
Herndon		J. A., etal		M. T. Carter	1	28	29	3:00 PM	1	21	29	2	14	29	16th Dist., LL 8, 39, 635 A.	W/D	X	302
Herndon	C. H.			Bulah Temple	1	16	30	3:00 PM	6	11	28	1	28	30	12th Dist., Town of Haylow, Lots 1,2, Blk 117	W/D	X	478
Herndon	C. H.			Julia Bradley	3	10	30	10:00 AM	1	4	30	3	25	30	Town of Haylow Lots 1-12, Blk. 176	W/D	X	501
Herndon		L. E. (Mrs), etal		Herrin and Davis	4	3	34	2:00 PM	1	1	34	3	3	34	11th Dist., LL 396, 397, 433, 365 A.	T/L	Y	328
Herndon		Nancy (Mrs)		J. W. Pennington (Dr)					9	10	34	9	10	34	Transfer of Mortgage Deed	Trans-fer	Y	389
Herndon		M. M.		C. C. Giddens, etal	9	13	34	2:00 PM	9	5	34	9	13	34	1 A., Town of Melrose , and Lot 2, Blk 23	W/D	Y	389
Herndon	C. H., etal			Smith and Carswell	4	3	35	1:00 PM	2	14	35	4	3	35	12th Dist., Town of Haylow, Lots 5, 6, Blk 121	W/D	Y	446
Herndon	Albert (Mrs), etal			Jesse Lightsey	11	18	36	10:00 AM	9	29	36	11	19	36	11th Dist., LL 301, 20 A., Tract # 5	W/D	Y	572
Herndon	C. H.			Roberts Investment Company	5	11	37	2:00 PM	3	9	27	5	12	37	Town of Haylow, Lot 6, Blk 120, 1/2 undivided interest, etal	W/D	Z	64

GRANTOR FILING DOCKET AND GENERAL INDEX TO REALTY DEEDS AND MORTGAGES — Echols County, Ga.

(35)

REG. U. S. PAT. OFFICE *Chas. McCall* County Indexes Since 1888 An Identifying Trade Mark

👉 **Locate Family Name by Front Index**

COTT FAMILY NAME INDEX NO. 8 © 1949
MADE BY THE COTT INDEX COMPANY, COLUMBUS, OHIO
SOLD BY JIM CLYBURN, INC., TIFTON, GA.

GRANTORS FAMILY NAMES	GIVEN NAMES ABCDEFGHIJ	GIVEN NAMES KLMNO	GIVEN NAMES PQRSTUWXYZ	GRANTEES	DATE OF FILING				DATE OF INSTRUMENT				DATE OF RECORD				LOCATION OF PROPERTY OR OTHER DESCRIPTION	KIND OF INST.	BOOK	PAGE
					Month	Day	Year	Hr. M.	Month	Day	Year	Month	Day	Year						
Herndon	C. H.			Roberts Investment Company	5	11	37	2:00 PM	3	9	37	5	12	37	12th Dist., LL 77, Town of Haylow Lots 5,6, Blk 118, etal	W/D	Z	64		
Herndon		Jannie Gillie		Roberts Investment Company	5	11	37	2:00 PM	3	9	27	5	12	37	12th Dist., Town of Haylow, Lots 1-5, 11,12, Blk 117	W/D	Z	65		
Herndon		Nellie M.		Will Boyd	10	29	37	9:30 AM	5	5	19	10	29	37	11th Dist., LL 3, 1/2 A.	W/D	Z	146		
Herndon	Charles			B. J. Strickland	3	21	38	3:00 PM	6	10	1890	3	21	38	16th Dist., LL 100, 130, 99, 250 A.	W/D	Z	226		
Herndon	C. H.			Matt Bradley, etal	5	19	38	9:00 AM	10	2	31	5	19	38	Town of Haylow, L. 4-6, Blk. 157, Walter Street	W/D	Z	240		
Herndon	C. H.			Matt Bradley	5	19	38	9:00 AM	10	3	27	5	19	38	Town of Haylow, Lots 1-12, Blk. 176, Bond for Title	Bond/ Title	Z	240		
Herndon			T. H.	James E. Miller	9	6	38	9:30 AM	9	6	38	9	7	38	16th Dist., LL 130, 1/2 A.	W/D	Z	287		
Herndon	Burton			Isham Herndon	1	6	40	4:15 PM	10	20	39	1	8	40	11th Dist., LL 431, 145 A.	W/D	Z	428		
Herndon		Isham		Burton Herndon	2	5	40	9:00 AM	1	26	40	2	6	40	11th Dist., LL 431, 145 A.	W/D	Z	459		
Herndon	D. W.			First National Bank	8	6	40	3:00 AM	8	6	40	8	6	40	16th Dist., LL 88, 250 A.	M/D	Z	490		
Herndon			Wallace	Daniels and Herndon	1	20	43	2:00 PM	1	20	43	1	22	43	16th Dist., LL 183, 490 A.	W/D	A1	158		
Herndon	D. W.			Hercules Powder Company	1	24	44	3:00 PM	1	17	44	1	27	44	16th Dist., LL 183, 490 A., etal	W/R	A1	279		
Herndon	D. W. & Mary			Fred E. West	5	2	44	10:00 AM	12	1	43	6	29	44	16th Dist., LL 183, 490 A., etal	O/G/ M/L	A1	407		
Herndon			etal Wallace	Sidney A. Stubbs	5	2	44	10:00 AM	12	27	43	7	5	44	16th Dist., LL 3, 245 A.	O/G/ M/L	A1	441		
Herndon		J. A. (Mrs), etal		Lamar McLeod	5	15	44	1:30 PM	4	29	44	5	24	44	16th Dist., LL 130	W/D	A1	390		
Herndon	G. M.			B. S. Tomlinson (Mrs)	9	4	44	12:00 N	9	4	44	9	7	44	11th Dist., LL 478, 85 A.	W/D	A1	507		

GRANTOR FILING DOCKET AND GENERAL INDEX TO REALTY DEEDS AND MORTGAGES — Echols County, Ga.

REG. U. S. PAT. OFFICE *Chas. McCall* County Indexes Since 1888 An Identifying Trade Mark

👉 **Locate Family Name by Front Index**

COTT FAMILY NAME INDEX NO. 9 © 1949
MADE BY THE COTT INDEX COMPANY, COLUMBUS, OHIO
SOLD BY JIM C. FURN, INC., TIFTON, GA.

GRANTORS FAMILY NAMES	GIVEN NAMES ABCDEFGHIJ	GIVEN NAMES KLMNO	GIVEN NAMES PQRSTUWXYZ	GRANTEES	DATE OF FILING				DATE OF INSTRUMENT			DATE OF RECORD			LOCATION OF PROPERTY OR OTHER DESCRIPTION	KIND OF INST.	BOOK	PAGE
					Month	Day	Year	Hr. M.	Month	Day	Year	Month	Day	Year				
Herndon			T. H.	Ann Lacy Lillard, et.al.	11	18	44	11:00 AM	11	6	44	11	23	44	16th Dist, LL 100, 101 225 A	O/G M/L	A1	583
Herndon			T. H.	Ann Lacy Lillard, et.al.	11	18	44	11:00 AM	11	6	44	12	6	44	16th Dist, LL 100, 131 225 A	MR/ RT	A1	600
Herndon	D.W., et.al.			Echols County Board of Education	12	3	47	3:00 PM	11	3	47	12	18	47	16th Dist, LL 50 3 A	W/D	A3	21
Herndon	D.W., et.al.			Wilmer Sapp	1	17	49	12:00 N	1	17	49	2	14	49	16th Dist, LL 183 490 A	T/L	A3	258
Herndon		N.E. (Mrs)		Chandler Register	10	7	49	9:00 AM	10	7	49	10	10	49	16th Dist, LL 50, Town of Statenville, L. 1, B. A	W/D	A3	314
Herndon		(Mrs) Nellie B.		Mrs. Nellie B. Herndon	4	11	50	10:30 AM	4	20	49	4	11	50	16th Dist, LL 50 Statenville Nellie Herndon Subdivision	Plat	A3	349
Herndon		Nellie E.		D. W. Herndon	8	16	50	10:00 AM	4	11	50	8	18	50	16th Dist, LL 50 Town of Statenville, L. 2-5, B. B	W/D	A3	368
Herndon		Nellie E.		D. W. Herndon, et.al.	8	16	50	10:00 AM	8	16	50	8	18	50	16th Dist, LL 50, Town of Statenville, L. 4,5 B. A	W/D	A3	369
Herndon		Nellie E.		D. W. Herndon, et.al.	8	16	50	10:00 AM	8	16	50	8	18	50	16th Dist, LL 50, Town of Statenville, L. 6, B. B	W/D	A3	369
Herndon		(Mrs) Nellie E, et.al.		B. J. Herndon	9	21	50	11:00 AM	9	19	50	9	25	50	11th Dist, LL 430, Part of lot	W/D	A3	381
Herndon			Wallace, et.al.	B. J. Herndon	9	21	50	11:00 AM	9	19	50	9	25	50	11th Dist, LL 430, Part of lot	W/D	A3	381
Herndon		Isham, et.al.		B. J. Herndon	9	21	50	11:00 AM	9	19	50	9	25	50	11th Dist, LL 430, Part of lot	W/D	A3	381
Herndon	D. W.			Edgar Anderson	9	30	50	11:00 AM	9	23	50	10	4	50	Town of Statenville, L. 6, B. B	W/D	A3	388
Herndon		(Mrs) Nellie E.		(Mrs) Magdaline Rewis Anderson	9	30	50	11:00 AM	8	16	50	10	4	50	16th Dist, LL 50, Town of Statenville, L. 7, B. B	W/D	A3	388
Herndon	B. J.			Leroy R. Green	10	2	50	10:00 AM	9	20	50	10	7	50	11th Dist, LL 430, part of lot	W/D	A3	391
Herndon	(Mrs.) A.M.			Noah Thomas	3	5	51	10:00 AM	3	3	51	3	14	51	13th Dist, LL 293 1 A	W/D	A3	476
Herndon		Mrs. Nancy		Thomas H. Herndon	5	14	51	11:30 AM	2	20	47	5	15	51	16th Dist, LL 131 2 A	W/D	A3	493

GRANTOR FILING DOCKET AND GENERAL INDEX TO REALTY DEEDS AND MORTGAGES — Echols County, Ga.

(35)

REG. U. S. PAT. OFFICE *Chambers* County Indexes Since 1888 An Identifying Trade Mark

👉 **Locate Family Name by Front Index**

COTT FAMILY NAME INDEX NO. 9 © 1949
MADE BY THE COTT INDEX COMPANY, COLUMBUS, OHIO
SOLD BY JIM CLYBURN, INC., TIFTON, GA.

GRANTORS FAMILY NAMES	GIVEN NAMES ABCDEFGHIJ	GIVEN NAMES IJKLMNOP	GIVEN NAMES QRSTUVWXYZ	GRANTEES	DATE OF FILING				DATE OF INSTRUMENT			DATE OF RECORD			LOCATION OF PROPERTY OR OTHER DESCRIPTION	KIND OF INST.	BOOK	PAGE
					Month	Day	Year	Hr. M.	Month	Day	Year	Month	Day	Year				
Herndon		(Mrs) Nellie E.		James L. Raulerson	7	26	51	10:30 AM	7	26	51	7	26	51	16th Dist, LL 50, Town of Statenville, L. 1, B. B	W/D	A3	512
Herndon		Nellie E.		Leroy Green	8	27	51	10:00 AM	8	27	51	8	27	51	11th Dist, Town of Howell Lot # 1	W/D	A3	554
Herndon		(Mrs) Nellie E.		James L. Raulerson, et.al.	1	9	52	11:30 AM	12	18	51	1	9	52	16th Dist, LL 50, Town lot # 8, B. B	W/D	A4	13
Herndon		Lula F.		Sam Parrish	2	25	52	10:00 AM	2	21	52	2	26	52	LL 433 7 2/10 A	W/D	A4	24
Herndon	D. W.			Echols County Board of Education	12	4	52	10:00 AM	12	1	52	12	4	52	16th Dist, LL 43, 50 15 A	W/D	A4	92
Herndon	D. W.			John Kimbrough, et.al.	12	15	52	10:00 AM	12	13	52	12	19	52	16th Dist, LL 43 25 A LL 44, 43 500 A with Assign	T/L	A4	95
Herndon	D.W.			State Highway Department of Georgia	1	30	53	12:30 PM	12	12	52	1	30	53	16th Dist, LL 43 1 A	W/D	A4	147
Herndon		(Mrs) Nellie E.		Lee L. Zeigler, et.al.	2	13	53	3:00 PM	12	12	51	2	13	53	16th Dist, LL 50, Town of Statenville, L. 9, 10 B. B	W/D	A4	169
Herndon	D. W., et.al.			Blanche J. Lewis	3	17	53	5:00 PM	3	16	53	3	19	53	16th Dist, LL 50, Town of Statenville, L. 5, B. A	W/D	A4	201
Herndon		(Mrs) Nellie E.		D. B. Daniels, et.al.	7	3	53	1:30 PM	9	10	52	7	8	53	16th Dist, LL 50, Town of Statenville, L. 6,7 B. A	W/D	A4	260
Herndon	B. (Estate)			State Highway Department of Georgia	8	12	53	11:00 AM	5	22	53	8	13	53	Project # SP 1737, Road 135	R/W D	A4	338
Herndon			Wallace, et.al.	Lewis Lumber Company	11	17	53	9:00 AM	11	10	53	11	19	53	11th Dist, LL 481, 486 700 A "Mercer Land"	L/A	A4	387
Herndon	D.W., et.al.			C. M. Kennedy	3	22	54	10:00 AM	1	27	54	4	6	54	16th Dist, LL 50, Nellie Herndon's Sub., L. 6, B. A	W/D	A4	487
Herndon		(Mrs) Nellie E.		D. B. Daniels, et.al.	6	9	54	12:00 N	8	16	50	6	22	54	16th Dist, LL 50, Nellie Herndon's Sub., L. 2,3 B. A	W/D	A4	502
Herndon	D. W.			Statenville Baptist Church, et.al.	9	1	54	8:00 AM	8	13	54	10	8	54	16th Dist, LL 50, Nellie Herndon's Sub., L. 2, 3, 4 B. B	W/D	5	22
Herndon	D. W., et.al.			Board of Church Estension of the Methodist Episcopal Church, S.	5	5	55	8:00 A.M.	4	26	55	5	9	55	16th Dist, LL 51	M/D	5	128

GRANTOR FILING DOCKET AND GENERAL INDEX TO REALTY DEEDS AND MORTGAGES — Echols County, Ga.

REG. U. S. PAT. OFFICE *Chas. McCall* County Indexes Since 1888 An Identifying Trade Mark

 **Locate Family Name by Front Index**

COTT FAMILY NAME INDEX NO. 6 © 1949
MADE BY THE COTT INDEX COMPANY, COLUMBUS, OHIO
SOLD BY JIM CLYBURN, INC., TITTON, GA.

(35)

GRANTORS FAMILY NAMES	GIVEN NAMES ABCDEFGHIJ	GIVEN NAMES KLMNO	GIVEN NAMES PQRSTUWXYZ	GRANTEES	DATE OF FILING				DATE OF INSTRUMENT			DATE OF RECORD			LOCATION OF PROPERTY OR OTHER DESCRIPTION	KIND OF INST.	BOOK	PAGE
					Month	Day	Year	Hr. M.	Month	Day	Year	Month	Day	Year				
Herndon	D. W., etal			G. H. Westberry	7	21	55	8:00 AM	7	18	55	8	8	55	Town of Statenville, Herctoma L. 9, 10, Blk. X	W/D	5	54
Herndon	D. W.,			Frank Shirley	8	13	55	10:00 AM	7	18	55	8	13	55	16th Dist., LL 43, Northtown Add. to Statenville, L. 4, B. R	W/D	5	60
Herndon	D. W., etal			William L. Haynes	8	22	55	4:00 PM	8	19	55	8	24	55	16th Dist., LL 43, Northtown Add. to Statenville, L. 1, B. P	W/D	5	182
Herndon	D. W., etal			Cecil Griffin	9	12	55	5:00 PM	8	23	45	9	14	55	16th Dist., LL 50, Nellie Herndon's Sub., L. 12, B. B	W/D	5	206
Herndon	D. W., etal			A. W. Touchton (Mrs)	9	14	55	8:00 AM	9	12	55	9	14	55	16th Dist., LL 43, Northtown Add. to Statenville, L. 5, B. S	W/D	5	208
Herndon		Nellie E.,		D. W. Herndon, etal	9	29	55	10:00 AM	4	4	55	10	17	55	16th Dist., LL 50, Town L. 8-10, B. A., L. 12, B. B	W/D	5	220
Herndon	D. W., etal			William L. Haynes	11	1	55	4:00 PM	11	1	55	11	8	55	16th Dist., LL 43, Northtown Add. to Statenville, L. 10, B. R	W/D	5	237
Herndon	D. W., etal			S. Leroy Price	12	30	55	8:00 AM	7	18	55	12	30	55	16th Dist., LL 43, Northtown Add. to Statenville, L. 1, B. S	W/D	5	260
Herndon	D. W., etal			Irene Wiggins, etal	1	8	56	11:00 AM	1	28	56	2	10	56	16th Dist., LL 43, Herctoma L. 4, B. Z	W/D	5	308
Herndon		Nellie E. (Mrs)		Lee L. Zeigler	1	9	56	3:00 PM	1	4	56	1	26	56	16th Dist., LL 50, Nellie Herndon's Sub., L. 11, B. B	W/D	5	265
Herndon	D. W., etal			G. H. Westberry	2	2	56	8:00 AM	1	31	56	2	3	56	16th Dist., Northtown Add. to Statenville, L. 3, B. S	W/D	5	275
Herndon	D. W., etal			William L. Haynes	5	12	56	8:00 AM	5	8	56	5	14	56	16th Dist., LL 43, Northtown Add. to Statenville, L. 9, B. R	W/D	5	377
Herndon	D. W., etal			Statenville Colored Baptist Church (by Trustees)	6	22	56	8:00 AM	6	8	56	7	4	56	16th Dist., LL 43, Herctoma Sub. L. 5, B. V	W/D	5	389
Herndon	D. W., etal			Lois Westberry	7	30	56		7	27	56	7	31	56	16th Dist., Northtown Add. to Statenville, L. 3, B. T	W/D	5	439
Herndon		Lula E., etal		Sam Parrish	1	14	57	9:00 AM	2	21	52	1	15	57	11th Dist., LL 43, 12 A.	W/D	5	506
Herndon		Lula (deceased) etal		L. L. Parrish	1	24	57	3:00 PM	1	5	54	1	24	57	11th Dist., LL 397, 50 A., etal	W/D	5	515

GRANTOR FILING DOCKET AND GENERAL INDEX TO REALTY DEEDS AND MORTGAGES — Echols County, Ga.

(35)

REG. U. S. PAT. OFFICE *Chas. McCall* County Indexes Since 1888 An Identifying Trade Mark


👉 **Locate Family Name by Front Index**

COTT FAMILY NAME INDEX NO. 0 © 1949
MADE BY THE COTT INDEX COMPANY, COLUMBUS, OHIO
SOLD BY JIM CLYBURN, INC., TIFTON, GA.

GRANTORS FAMILY NAMES	GIVEN NAMES ABCDEFGHIJ	GIVEN NAMES KLMNO	GIVEN NAMES PQRSTUVWXYZ	GRANTEES	DATE OF FILING				DATE OF INSTRUMENT			DATE OF RECORD			LOCATION OF PROPERTY OR OTHER DESCRIPTION	KIND OF INST.	BOOK	PAGE
					Month	Day	Year	Hr. M.	Month	Day	Year	Month	Day	Year				
Herndon		Lula, etal		L. L. Parrish	1	24	57	3:00 PM	1	5	54	1	24	47	11th Dist., LL 397, 50 A.etal	W/D	5	515
Herndon		Lula (deceased)etal		L. L. Parrish	1	24	57	3:00 PM	1	12	54	1	25	57	11th Dist., LL 397, 50 A.etal	W/D	5	516
Herndon		Lula (deceased)etal		L. L. Parrish	1	25	57	3:00 PM	1	12	54	1	24	57	11th Dist., LL 397, 50 A.etal	W/D	5	516
Herndon	D. W., etal			Eva Mae Young (Mrs)	5	22	57	2:00 PM	5	8	56	5	22	57	16th Dist., LL 43, Northtown Add. to Statenville, L.3,B.R	W/D	6	74
Herndon		Nellie E.		D. W. Herndon	5	30	57	11:30 AM	5	30	57	5	30	57	16th Dist., LL 50, Town of Statenville, L.11-13,B.A etal	W/D	6	263
Herndon		Nellie E.		D. W. Herndon	5	30	57	11:30 AM	5	30	57	6	3	57	16th Dist., LL 50, Nellie Herndon's Sub. L.13,14, B.B	W/D	6	264
Herndon	D. W.			M. M. McDonald	7	24	57	3:30 PM	6	20	57	7	24	57	16th Dist., LL 50, Nellie Herndon's Sub. L.11-13,B.A etal	W/D	6	303
Herndon		J. A., etal		Lamar McLeod	10	11	57	2:30 PM	10	11	57	10	14	57	16th Dist., LL 101, 130	W/D	6	336
Herndon	D. W.			Nellie E. Herndon	10	17	57	2:00 PM	10	17	57	10	18	57	16th Dist., LL 50, Nellie Herndon's Sub. L.11-13,B.A etal	W/D	6	356
Herndon	D. W., etal			Nellie E. Herndon	10	17	57	2:00 PM	10	17	57	10	18	57	16th Dist., LL 50, Nellie Herndon's Sub. L.13,14, B.B	W/D	6	357
Herndon	D. W., etal			Dan J. Deloach	12	20	57	10:00 AM	11	26	57	12	26	57	Northtown Add. to Statenville L.4,5,10, B.P, L. 1,2, B.R	W/D	6	402
Herndon	D. W., etal			Daniel J. Deloach	1	30	58	10:00 AM	12	2	57	1	31	58	12th Dist., LL 64, 20 A., Town of Fruitland L. 1,2,3	Option	6	326
Herndon	D. W., etal			J. E. Wetherington	2	20	58	11:00 AM	12	31	57	2	28	58	16th Dist., LL 43, Herctoma L. 8, B. X	W/D	6	440
Herndon	D. W., etal			Hercules Powder Company	3	21	58	9:00 AM	3	10	58	3	24	58	11th Dist., LL 431, 145 A.	Agr.	6	444
Herndon	D. W., etal			Hercules Powder Company	3	21	58	9:00 AM	3	6	58	3	24	58	12th Dist., LL 84, 40 A., LL 65, 65 A.	Agr.	6	445
Herndon	D. W., etal			Echols County Board of Education	5	6	58	2:30 PM	5	1	58	5	6	58	16th Dist., LL 43, 50, 15 A. Correction of Deed	W/D	6	461

GRANTOR FILING DOCKET AND GENERAL INDEX TO REALTY DEEDS AND MORTGAGES — Echols County, Ga.

REG. U. S. PAT. OFFICE *Chas. McCall* County Indexes Since 1869 An Identifying Trade Mark

 **Locate Family Name by Front Index**

COTT FAMILY NAME INDEX NO. 0 © 1949
MADE BY THE COTT INDEX COMPANY, COLUMBUS, OHIO
SOLD BY JIM CLYBURN, INC., TUSTON, GA.

(35)

GRANTORS FAMILY NAMES	GIVEN NAMES ABCDEFGHIJ	GIVEN NAMES KLMNO	GIVEN NAMES PQRSTUVWXYZ	GRANTEES	DATE OF FILING				DATE OF INSTRUMENT			DATE OF RECORD			LOCATION OF PROPERTY OR OTHER DESCRIPTION	KIND OF INST.	BOOK	PAGE
					Month	Day	Year	Hr. M.	Month	Day	Year	Month	Day	Year				
Herndon	D. W., etal			Kenneth Nix	5	16	58	9:00 AM	7	26	57	5	19	58	16th Dist., LL 43, 44, 3, etal 2500 A.	O/G/ M/L	6	463
Herndon	D. W.			W. M. Lofton (Mrs)	5	27	58	2:00 PM	5	26	58	5	27	58	16th Dist., LL 43, Northtown Add. to Statenville, L.2,B.P	W/D	6	471
Herndon	D. W., etal			Albert Peterson	8	11	58	9:30 AM	8	9	58	8	12	58	16th Dist., LL 43, Herctoma Sub. L. 6, B. Z	W/D	6	490
Herndon		Nellie E. (Mrs)		Georgia Power Company	9	19	58	9:00 AM	9	11	58	9	19	58	Tarver-Statenville 44 K. V. Lines	R/W ease	6	503
Herndon		Nellie E.		M. M. McDonald	10	2	58	1:30 PM	1	13	58	10	2	58	16th Dist., LL 50, Nellie Herndon's Sub. L.11-13, B.A etal	QCD	6	524
Herndon	D. W., etal			W. O. Jolley, etal	1	26	59	9:00 AM	1	23	59	1	26	59	16th Dist., LL 43, Northtown Add. to Statenville L.2,3,B.L	W/D	6	586
Herndon	D. W., etal			Griffin Lumber Company	3	2	59	9:00 AM	2	27	59	3	4	59	16th Dist., LL 486	T/L	7	36
Herndon	D. W., etal			Hercules Powder Company	3	2	59	9:00 AM	2	12	59	3	4	59	11th Dist., LL 486, 487, 130 A.	Agr	7	37
Herndon		Nellie E.		M. M. McDonald	7	20	59	9:30 AM	10	17	57	7	20	59	16th Dist., LL 50, Nellie Herndon's Sub. L.11-13, B.A etal	W/D	7	85
Herndon		Nellie E.		D. W. Herndon, etal	10	5	59	10:30 AM	10	18	57	10	5	59	16th Dist., LL 50, Nellie Herndon's Sub. L. 13, 14, B.B	W/D	7	141
Herndon	D. W., etal			L. L. Zeigler	1	8	60	9:30 AM	6	15	59	1	8	60	16th Dist., LL 43, Northtown Add. to Statenville L.1,4, B.L	W/D	7	204
Herndon	D. W., etal			E. E. Davis	3	15	60	11:45 AM	3	11	60	3	16	60	16th Dist., LL 43, Northtown Add. to Statenville L. 1, B.T	W/D	7	232
Herndon	D. W., etal			D. J. Deloach	3	25	60	11:45 AM	3	21	60	3	25	60	16th Dist., LL 43, Northtown Add. to Statenville L.3,9,B.P	W/D	7	237
Herndon	Burton, Estate (by Executor)			Evelyn D. Herndon	6	2	60	10:00 AM	9	3	59	6	2	60	11th Dist., LL 430, "Old B. Herndon Place"	Assign	7	253
Herndon	D. W., etal			E. B. Bennett (Mr & Mrs)	8	1	60	10:30 AM	6	19	56	8	2	60	16th Dist., LL 43, Northtown Add. to Statenville L. 5, B.N	W/D	7	270
Herndon	D. W., etal			William L. Haynes	8	12	60	10:00 AM	6	20	57	8	12	60	16th Dist., LL 43, Northtown Add. to Statenville L.8, B. R	W/D	7	272

GRANTOR FILING DOCKET AND GENERAL INDEX TO REALTY DEEDS AND MORTGAGES — Echols County, Ga.

(35)

REG. U. S. PAT. OFFICE *Chambers* County Indexes Since 1888 An Identifying Trade Mark

👉 **Locate Family Name by Front Index**

COTT FAMILY NAME INDEX NO. 0 © 1949
MADE BY THE COTT INDEX COMPANY, COLUMBUS, OHIO
SOLD BY JIM CLYBURN, INC., TIFTON, GA.

GRANTORS FAMILY NAMES	GIVEN NAMES ABCDEFGH	GIVEN NAMES IJKLMNO	GIVEN NAMES PQRSTUVWXYZ	GRANTEES	DATE OF FILING				DATE OF INSTRUMENT			DATE OF RECORD			LOCATION OF PROPERTY OR OTHER DESCRIPTION	KIND OF INST.	BOOK	PAGE
					Month	Day	Year	Hr. M.	Month	Day	Year	Month	Day	Year				
Herndon	D. W., etal			Lawrence Thompson, etal	9	7	60	2:10 PM	9	5	60	9	8	60	16th Dist., LL 43, Herctoma Sub. L. 5, B. Y	W/D	7	295
Herndon	D. W.			Lonnie E. Collier	12	28	60	11:20 AM	12	24	60	1	9	61	16th Dist., LL 51	W/D	7	350
Herndon	D. W., etal			C. H. Quick, Jr.	2	6	61	9:10 AM	2	2	61	2	6	61	Herctoma Sub. L. 5, B. W	W/D	7	380
Herndon	D. W., etal			C. H. Quick, Jr.	2	6	61	9:10 AM	2	2	61	2	6	61	Herctoma Sub. L. 1, B. Y	W/D	7	381
Herndon	B.			Georgia Power and Light Company	2	7	61	2:30 PM		19		2	11	61	Right-of-way for lines	R/W Ease	7	397
Herndon	B.			Georgia Power and Light Company	2	7	61	2:30 PM	3	2	37	2	11	61	Right-of-way for lines	R/W Ease	7	397
Herndon	D. W., etal			Leon Johnson	4	27	61	2:20 PM	4	27	61	4	27	61	16th Dist., LL 43, Northtown Add. to Statenville, L.7, B. X	W/D	7	442
Herndon	D. W., etal			Ruby Lofton, (Mrs)	9	25	61	10:35 AM	9	22	61	9	25	61	16th Dist., LL 43, Northtown Add. to Statenville, L.6,7, B.P.	W/D	7	435
Herndon			T. H.	Federal Land Bank of Columbia	11	29	61	4:00 PM	11	22	61	11	30	61	16th Dist., LL 131, etal	S/D	7	557
Herndon			T. H.	Quitman Production Credit Association	12	20	61	8:45 AM	12	6	61	12	20	61	16th Dist., LL 100, 101, 131, etal	S/D	7	571
Herndon	D. W.			M. L. Rowe	12	21	61	8:30 AM	12	20	61	12	21	61	16th Dist., LL 50	W/D	7	572
Herndon	D. W., etal			Emanuel Leroy Odum, etal	3	23	62	8:00 AM	3	12	62	3	23	62	16th Dist., Northtown Add. to Statenville, L. 6, B. S	W/D	8	39
Herndon	D. W., etal			Vernon Bennett	6	1	62	2:30 PM	5	14	62	6	6	62	16th Dist., LL 50, Nellie Herndon's Sub. L. 10, B.A	M/D	8	64
Herndon	D. W., etal			L. L. Zeigler, etal	7	12	62	8:15 AM	5	16	62	7	16	62	16th Dist., LL 43, Daniel's & Herndon's Sub. L.1,2,3,4	W/D	8	80
Herndon	D. W., etal			Tommie Lee Thomas	9	13	62	8:30 AM	8	24	62	9	14	62	16th Dist., LL 43, Herctoma Sub. L. 3, B. V	W/D	8	92
Herndon		Nancy		R. G. Dickerson	9	21	62	8:30 AM	12	4	22	9	21	62	13th Dist., LL 234, 490 A.	W/D	8	97
Herndon	D.W., et.al.			Willie Ray Collier	3	6	61	11:15AM	11	14	60	3	7	61	16thDist, LL 43 Northtown Lts 8 & 9 B. A	W/D	7	416

44092
30

GRANTOR FILING DOCKET AND GENERAL INDEX TO REALTY DEEDS AND MORTGAGES — Echols County, Ga.

REG. U. S. PAT. OFFICE *Chambers* County Indexes Since 1888 An Identifying Trade Mark

Locate Family Name by Front Index

COTT FAMILY NAME INDEX NO. 8 © 1949
MADE BY THE COTT INDEX COMPANY, COLUMBUS, OHIO
SOLD BY JIM CLYBURN, INC., TIFTON, GA.

(35)

GRANTORS FAMILY NAMES	GIVEN NAMES ABCDEFGHIJ	GIVEN NAMES KLMNO	GIVEN NAMES PQRSTUVWXYZ	GRANTEES	DATE OF FILING				DATE OF INSTRUMENT			DATE OF RECORD			LOCATION OF PROPERTY OR OTHER DESCRIPTION	KIND OF INST.	BOOK	PAGE	
					Month	Day	Year	Hr. M.	Month	Day	Year	Month	Day	Year					
Herndon				Nancy, etal	Bruce Douglas, etal	9	21	62	8:30 AM	12	4	22	9	24	62	13th Dist., LL 235, etal	W/D	8	98
Herndon	D. W., etal				Eddie B. James	11	20	62	8:35 AM	8	27	62	11	21	62	16th Dist., LL 43, Town L. 2, B. Y	W/D	8	121
Herndon	D. W., etal				Cecil Jarrard	11	20	62	8:35 AM	11	16	62	11	21	62	16th Dist., LL 50, Nellie Herndon's Sub. L. 14, B. B	W/D	8	123
Herndon	D. W., etal				William D. Price, etal	12	26	62	8:45 AM	12	12	62	12	31	62	16th Dist., LL 50, Town of Statenvillè L. 14, B. B	W/D	8	147
Herndon	D. W., etal				Echols County	12	31	62	1:45 PM	12	31	62	1	2	63	11th Dist., LL 486, 1 A.	W/D	8	149
Herndon	D. W., etal				Irine Wiggins	4	24	63	12:00 N	4	24	63	4	29	62	16th Dist., LL 43, Herctoma L. 5, B. Z	W/D	8	217
Herndon	D. W., etal				T. H. Henderson	5	27	63	9:00 AM	5	24	63	5	27	63	16th Dist., LL 43, 44	W/D	8	230
Herndon	Evelyn D.				Leroy R. Green	11	29	63	1:30 PM	1	2	63	12	3	63	11th Dist., LL 430, Cancelled debt	Satis.	8	351
Herndon	D. W., etal				W. M. Willis	1	16	64	2:10 PM	12	6	63	1	17	64	16th Dist., LL 4, 43	W/D	8	372
Herndon	D. W., etal				Echols County	2	3	64	1:30 PM	2	3	64	2	18	64	11th Dist., LL 486, 1.012 A.	W/D	8	402
Herndon	D. W., etal				Preston Jarrard	3	16	64	2:00 PM	7	16	63	3	17	64	16th Dist., LL 88, 89, Daniel's Sub. L. 1, B. B	W/D	8	417
Herndon	D. W., etal				Withers Turpentine Co.	3	31	64	10:20 AM	10	9	63	4	1	64	Daniel's & Herndon's Sub., L. 16-23	W/D	8	422
Herndon	D. W., etal				Gladstone Barber, etal	4	27	64	10:30 AM	4	23	64	4	27	64	16th Dist., LL 43, Northtown Add. to Statenville, L. 1,2,B.Q	W/D	8	426
Herndon	D. W., etal				Donald G. Dukes	8	10	64	10:35 AM	4	13	64	10	13	64	16th Dist., LL 4, 43, Daniel's & Herndon's Sub., L. 32-35	W/D	8	473
Herndon			T. H.		Federal Land Bank of Columbia	2	23	65	8:45 AM	2	4	65	2	23	65	16th Dist., LL 131, 199.93 A., etal	S/D	9	20
Herndon			T. H.		Quitman Production Credit Association	3	2	65	9:00 AM	2	22	65	3	2	65	16th Dist., LL 131, 199.93 A.	S/D	8	532

GRANTOR FILING DOCKET AND GENERAL INDEX TO REALTY DEEDS AND MORTGAGES — Echols County, Ga.

(35)

REG. U. S. PAT. OFFICE *Chambers* County Indexes Since 1888 An Identifying Trade Mark

Locate Family Name by Front Index

COTT FAMILY NAME INDEX NO. 8 © 1949
MADE BY THE COTT INDEX COMPANY, COLUMBUS, OHIO
SOLD BY JIM CLYBURN, INC., TIFTON, GA.

GRANTORS FAMILY NAMES	GIVEN NAMES ABCDEFGHIJ	GIVEN NAMES KLMNO	GIVEN NAMES PQRSTUWXYZ	GRANTEES	DATE OF FILING				DATE OF INSTRUMENT			DATE OF RECORD			LOCATION OF PROPERTY OR OTHER DESCRIPTION	KIND OF INST.	BOOK	PAGE
					Month	Day	Year	Hr. M.	Month	Day	Year	Month	Day	Year				
Herndon	D. W., etal			Thomas B. Harden	4	19	65	10:20 AM	8	4	64	4	21	65	Northtown Add. to Statenville, L. 6, 7, B. S	W/D	9	36
Herndon	D. W., etal			Thomas B. Harden, etal	4	19	65	10:20 AM	1	26	65	4	21	65	Herctoma Sub. L. 2,3,4, B. U	W/D	9	36
Herndon	D. W., etal			John Henry Lett	6	30	65	8:15 AM	6	8	65	6	30	65	16th Dist., LL 43, Herctoma Sub. L. 3, B. W	W/D	9	85
Herndon	D. W.		International F&AM Masion Inc. Bryant Lodge #22	Lillie Chapter # 20	7	2	65	9:30 AM	6	8	65	7	2	65	16th Dist., LL 43, Herctoma Sub/ L. 4, B. Y	W/D	9	86
Herndon	D. W., etal			John Henry Lett	7	9	65	11:30 AM	7	9	65	7	12	65	16th Dist., LL 43, Herctoma Sub. L. 2, B. W	W/D	9	87
Herndon	D. W., etal			American Telephone and Telegraph Company	4	28	66	11:20 AM	11	6	65	5	4	66	Right-of-way to cables etc.	R/W Ease	9	279
Herndon	D. W., etal			American Telephone and Telegraph Company	4	28	66	11:20 AM	11	6	65	5	4	66	Right-of-way to cables etc.	R/W Ease	9	280
Herndon	D. W., etal			Kenneth Nix	4	28	66	11:20 AM	2	3	66	5	4	66	Affadavit	Affid	9	280
Herndon	D. W., etal			American Telephone and Telegraph Company	6	2	66	8:40 AM	11	6	65	6	2	66	Right-of-way to cables etc.	R/W Ease	9	298
Herndon	D. W., etal			American Telephone and Telegraph Company	6	2	66	8:40 AM	11	6	65	6	2	66	Right-of-way to cables etc.	R/W Ease	9	298
Herndon	D. W.			Georgia Power Company	6	24	66	8:35 AM	3	8	66	6	24	66	Right-of-way to cables etc.	R/W Ease	9	305
Herndon	D. W., etal			W. D. Price, etal	10	25	66	9:40 AM	10	24	66	10	26	66	16th Dist., LL 50, Town of Statenville, L. 14, B. B	W/D	9	376
Herndon	D. W., etal			David B. Price, etal	10	25	66	9:40 AM	10	24	66	10	26	66	16th Dist., LL 50, Town of Statenville, L. 14, B. B	W/D	9	376
Herndon	D. W.			J. F. Clark, etal	5	3	67	11:20 AM	4	29	67	5	4	67	16th Dist., LL 48	W/D	9	444
Herndon	D. W., etal			Georgia Power Company	5	11	67	8:30 AM	3	23	67	5	12	67	Right-of-way to lines etc.	R/W Ease	9	446
Herndon	D. W., etal			J. J. DeLoach	9	6	67	8:45 AM	4	16	62	9	6	67	16th Dist., LL 50 Town of Statenville, L. 13, B. A	W/D	9	499
Herndon			T. H.	Quitman Production Credit Association	10	25	67	9:00 AM	10	24	67	10	25	67	16th Dist., LL 131, 199.93 A. etal.	S/D	10	24

GRANTOR FILING DOCKET AND GENERAL INDEX TO REALTY DEEDS AND MORTGAGES — Echols County, Ga.

REG. U. S. PAT. OFFICE *Chambers* County Indexes Since 1868 An Identifying Trade Mark

👉 **Locate Family Name by Front Index**

COTT FAMILY NAME INDEX NO. 0 © 1949
MADE BY THE COTT INDEX COMPANY, COLUMBUS, OHIO
SOLD BY JIM CLYBURN, INC., TIFTON, GA.

(35)

GRANTORS FAMILY NAMES	GIVEN NAMES ABCDEFGHIJ	GIVEN NAMES KLMNO	GIVEN NAMES PQRSTUWXYZ	GRANTEES	DATE OF FILING				DATE OF INSTRUMENT			DATE OF RECORD			LOCATION OF PROPERTY OR OTHER DESCRIPTION	KIND OF INST.	BOOK	PAGE
					Month	Day	Year	Hr. M.	Month	Day	Year	Month	Day	Year				
Herndon	D. W., etal			J. E. Wetherington (Mrs)	1	8	68	11:15 AM	1	22	62	1	9	68	16th Dist., LL 43, Herctoma Sub. L. 3, B. Y	W/D	10	38
Herndon	D. W., etal			Statenville Water System, Incorporated	2	1	68	8:40 AM	1	23	68	2	1	68	Right-of-way to pipes etc.	R/W Ease	10	47
Herndon	D. W., etal			Georgia Power Company	9	20	68	8:25 AM	3	18	68	9	24	68	Right-of-way to lines etc.	R/WD	10	141
Herndon	D. W., etal			Cecil Mae Hitson	12	18	68	1:00 PM	11	6	68	12	23	68	Herctoma Sub., L. 7, B. Z	W/D	10	197
Herndon	D. W., etal			W. H. Joyce	1	7	69	8:50 AM	1	3	69	1	8	69	16th Dist., LL 53, 1 A.	W/D	10	213
Herndon	D. W., etal			G. H. Connell, etal	2	12	69	9:20 AM	2	4	69	2	12	69	16th Dist., LL 43, Hercules Camp Sub. L. 6	W/D	10	236
Herndon	D. W., etal			Walter W. Hester	5	14	69	11:55 AM	12	31	68	5	15	69	16th Dist., LL 43, Hercules Camp Sub. L. 4	W/D	10	281
Herndon	D. W.			Ewell Bohannon, etal	6	10	69	2:15 PM	6	2	69	6	11	69	16th Dist., LL 50, Nellie Herndon's Sub. L. 5, B. B	W/D	10	290
Herndon	D. W.			John Henry Lett	7	28	69	9:00 AM	7	25	69	7	30	69	16th Dist., LL 43, Herctoma Sub., L. 1, B. W	W/D	10	311
Herndon	D. W., etal			Jack Barfield, etal	8	1	69	11:05 AM	7	25	69	8	4	69	16th Dist., LL 53	W/D	10	311
Herndon	D. W., etal			Lonnie B. Brown	8	18	69	12:00 N	8	19	69	8	18	69	11th Dist., LL 486	W/D	10	333
Herndon	D. W., etal			Lee L. Zeigler, etal	9	16	69	10:50 AM	8	29	69	9	18	69	16th Dist., LL 43, Daniel's & Herndon's Sub. L. 5-10	W/D	10	348
Herndon	D. W., etal			Virginia Troy	9	23	69	2:15 PM	12	2	68	9	24	69	16th Dist., LL 43, Herctoma Sub. L. 4, B. W	W/D	10	348
Herndon	D. W., etal			J. H. Raulerson, etal	10	10	69	2:00 PM	8	29	69	10	14	69	16th Dist., LL 43, 4, Daniels & Herndon's sub. L. 28-31	W/D	10	367
Herndon	D. W.			R. J. Wise	10	31	69	11:30 AM	10	29	69	10	31	69	16th Dist., LL 50, Nellie Herndon's Sub. L. 6, B. A	W/D	10	376
Herndon	D. W., etal			Echols County	3	6	70	1:10 PM	9	3	69	3	18	70	16th Dist., LL 43, Project # PR2710	R/WD	10	431
Herndon	D.W. etal			Statenville Water Systems	2	21	68	11:00 Am	2	21	68	2	21	68		W/D	10	58

GRANTOR FILING DOCKET AND GENERAL INDEX TO REALTY DEEDS AND MORTGAGES — Echols County, Ga.

(35)

REG. U. S. PAT. OFFICE *Chambers* County Indexes Since 1868 An Identifying Trade Mark

Locate Family Name by Front Index

COTT FAMILY NAME INDEX NO. 8 © 1949
MADE BY THE COTT INDEX COMPANY, COLUMBUS, OHIO
SOLD BY JIM CLYBURN, INC., TIFTON, GA.

GRANTORS FAMILY NAMES	GIVEN NAMES ABCDEFGHIJ	GIVEN NAMES KLMNO	GIVEN NAMES PQRSTUVWXYZ	GRANTEES	DATE OF FILING				DATE OF INSTRUMENT			DATE OF RECORD			LOCATION OF PROPERTY OR OTHER DESCRIPTION	KIND OF INST.	BOOK	PAGE
					Month	Day	Year	Hr. M.	Month	Day	Year	Month	Day	Year				
Herndon	D. W., etal			Echols County	3	6	70	1:10 PM	9	3	69	3	18	70	16th Dist., LL 43, Project #PR2710	R/WD	10	432
Herndon	D. W., etal			Echols County	3	6	70	1:10 PM	9	3	69	3	18	70	16th Dist., LL 88, Project # PR2710	R/WD	10	433
Herndon	D. W., etal			Echols County	3	6	70	1:10 PM	9	3	69	3	18	70	16th Dist., LL 88, Project # PR2710	R/WD	10	434
Herndon	D. W., etal			Echols County	3	6	70	1:10 PM	9	4	69	3	18	70	Project # PR2710	R/WD	10	441
Herndon	D. W., etal			Echols County	7	1	70	9:30 AM	9	3	68	7	1	70	Project # PR2710	R/WD	10	518
Herndon	D. W., etal			D. B. Daniels	8	7	70	9:30 AM	7	8	53	8	7	70	LL 43, 50, 100 A.	W/D	10	525
Herndon	D. W., etal			Orvis Hunter	8	28	70	2:40 PM	8	28	70	9	2	70	11th Dist., LL 486, 1 A.	W/D	10	531
Herndon	D. W., etal			Sam Rice	9	7	70	10:30 AM	8	21	70	9	8	70	16th Dist., LL 50, Herctoma Sub. L. 9, 10, B. X	W/D	10	532
Herndon	D. W., etal			Paul Musgrove	10	2	70	8:35 AM	10	1	70	10	2	70	11th Dist., LL 481, 486	W/D	11	10
Herndon	D. W., etal			Vernon Bennett	12	7	70	2:00 PM	12	4	70	12	8	70	16th Dist., LL 53,	W/D	11	64
Herndon	D. W.			Lonnie E. Collier	1	5	71	11:10 AM	12	3	70	1	6	71	16th Dist., LL 51	QCD	11	86
Herndon	D. W., etal			William D. Price, etal	4	9	71	8:30 AM	4	5	71	4	13	71	16th Dist., LL 50, .62 A., Sub. L. 18	W/D	11	201
Herndon	D. W., etal			Mike Huff	4	29	71	11:15 AM	4	28	71	4	29	71	11th Dist., LL 486	W/D	11	227
Herndon	D. W., etal			Vernon Bennett, etal	5	12	71	8:45 AM	5	11	71	5	13	71	16th Dist., LL 43, Hercules Camp, L. 18	W/D	11	241
Herndon	D. W., etal			Willie Lee Thornton	5	28	71	9:10 AM	5	3	71	5	31	71	16th Dist., LL 53	W/D	11	254
Herndon	D. W., etal			Brunell R. Boyd	6	7	71	11:30 AM	6	7	71	6	7	71	16th Dist., LL 43	W/D	11	256

GRANTOR FILING DOCKET AND GENERAL INDEX TO REALTY DEEDS AND MORTGAGES — Echols County, Ga.

4th. U. S. PAT. OFFICE *Charm-Chek* County Indexes Since 1888 An Identifying Trade Mark

 **Locate Family Name by Front Index**

CITY FAMILY NAME INDEX No. 0
MADE BY THE CITY INDEX COMPANY, COLUMBUS, OHIO
SOLD BY JIM CLYBURN, INC., TIFTON, GA.

(35.)

GRANTORS FAMILY NAMES	GIVEN NAMES ABCDEFGHIJ	GIVEN NAMES KLMNO	GIVEN NAMES PQRSTUVWXYZ	GRANTEES	DATE OF FILING				DATE OF INSTRUMENT			DATE OF RECORD			LOCATION OF PROPERTY OR OTHER DESCRIPTION	KIND OF INST.	BOOK	PAGE
					Month	Day	Year	Hr. M.	Month	Day	Year	Month	Day	Year				
Herndon	D. W., et.al.			Lillie Register (Mrs)	8	6	71	9:10 AM	8	3	71	8	9	71	16th Dist, LL 50 Lot 10, Bl. A Nellie Herndon S bdivision	W/D	11	288
Herndon	D. W., et.al.			Sherman Raulerson	8	13	71	9:45 AM	10	1	70	8	16	71	16th Dist, LL 43 L. 40-43 Daniels & Herndons Subdivision	W/D	11	289
Herndon	D. W., et.al.			Sherman Raulerson	8	13	71	9:45 AM	6	23	71	8	16	71	16th Dist, LL , 43 L 36-39 Daniels & Herndons Subdivision	W/D	11	289
Herndon	D. W., et.al.			Vernon Bennett	11	9	71	10:16 AM	11	8	71	11	9	71	16th Dist, LL 43 L. 18	W/D	11	331
Herndon	D.W.			Bell Bennett (Mrs)	12	27	71	9:20 AM	12	20	71	12	28	71	16th Dist, LL 50 Town of Statenville L. 1, 2, 3 & 4 Bl. P	W/D	11	354
Herndon	D. W., et.al.			Pete & Faye Stallings	1	14	72	3:20 PM	12	29	71	1	14	72	16th Dist, LL 4, 43 Daniels & Herndons Subdivision	W/D	11	369
Herndon	D. W., et.al.			Larry Boyd, et.al.	2	3	72	11:10 AM	12	23	72	2	3	72	16th Dist, LL 4, 43	W/D	11	372
Herndon	D. W.			Jack E. Moore	2	23	72	2:40 PM	2	23	72	2	23	72	16th Dist, LL 53	W/D	11	400
Herndon	D. W., et.al.			Paul T. Henderson, SR.	2	28	72	8:30 AM	2	24	72	2	28	72	16th Dist, LL 88, 89 Daniels Subdivision, Lot 4, Bl. B	Q/C/D	11	405
Herndon		Isham		Wallace Herndon, et.al.	2	29	72	3:15 PM	2	29	72	2	29	72	11th Dist, LL 431 145 A	Exe/D	11	410
Herndon	D. W., et.al.			Clifford Fender, et.al.	3	7	72	4:30 PM	3	7	72	3	7	72	Daniels & Herndon Estates Sub. Lot 23	W/D	11	419
Herndon	D. W., et.al.			Gladstone Barber	4	6	72	2:30 PM	4	6	72	4	6	72	16th Dist, LL 43 Northtown Add. to Statenville Lot 10, Bl. N	W/D	11	445
Herndon	D. W., et.al.			Lemovie H. Padgett	4	11	72		2	3	72	4	11	72	11th Dist, LL 481, 486	W/D	11	447
Herndon			Wallace	D. B. Daniels	4	18	72		4	18	72	4	18	72	16th Dist, LL 183 490 A	W/D	11	448
Herndon	D. W., et.al.			Dewar Construction Company	4	19	72	1:00 PM	4	19	72	4	19	72	16th Dist, LL 43 L. 1, Parcel A	W/D	11	449
Herndon	D. W., et.al.			Vernon Bennett	4	26	72	9:35 AM	4	11	72	4	26	72	16th Dist, LL 53	W/D	11	459
Herndon	D. W., et.al.			John H. Miller	5	15	72	11:05 AM	3	31	72	5	15	72	16th Dist, LL 53	W/D	11	469

GRANTOR FILING DOCKET AND GENERAL INDEX TO REALTY DEEDS AND MORTGAGES — Echols County, Ga.

(35)

REG. U. S. PAT. OFFICE *Chambers* County Indexes Since 1888 An Identifying Trade Mark

👉 **Locate Family Name by Front Index**

COTT FAMILY NAME INDEX No. 8
MADE BY THE COTT INDEX COMPANY, COLUMBUS, OHIO
SOLD BY JIM CLYBURN, INC., TIFTON, GA.

GRANTORS FAMILY NAMES	GIVEN NAMES ABCDEFGHIJ	GIVEN NAMES KLMNO	GIVEN NAMES PQRSTUVWXYZ	GRANTEES	DATE OF FILING				DATE OF INSTRUMENT			DATE OF RECORD			LOCATION OF PROPERTY OR OTHER DESCRIPTION	KIND OF INST.	BOOK	PAGE
					Month	Day	Year	Hr. M.	Month	Day	Year	Month	Day	Year				
Herndon	D. W., et.al.			Edward Phillip Moore	5	25	72	9:30 AM	5	16	72	5	25	72	16th Dist, LL 53	W/D	11	496
Herndon	D. W., et.al.			John H. Miller	5	30	72	4:15 PM	5	30	72	5	30	72	16th Dist, LL 53 2 A.	W/D	11	500
Herndon	D. W., et.al.			J. E. Moore	6	2	72	9:20 AM	5	30	72	6	2	72	16th Dist, LL 53 2 A	W/D	11	510
Herndon	D. W., et.al.			Edward Phillip Moore	6	2	72	9:20 AM	5	30	72	6	2	72	16th Dist, LL 53 1 A	W/D	11	511
Herndon	D. W., et.al.			Vernon Bennett	6	27	72	9:00 AM	6	26	72	6	27	72	16th Dist, LL 53	W/D	11	526
Herndon	D. W., et.al.			ITT Rayonier, Incorporated	6	28	72	12:15 PM	6	28	72	6	28	72	16th Dist, LL 3 244.529 A	W/D	11	527
Herndon	D. W., et.al.			Alvin L. Register, et.al.	6	28	72	4:30 PM	6	28	72	6	28	72	16th Dist, LL 43 Daniels & Herndon Estates Lot 9, BL. A	W/D	11	540
Herndon	D. W., et.al.			William O. Jolley, et.al.	7	10	72	3:45 PM	6	21	72	7	10	72	Northtown Addition to Statenville Lot 7, BL. L	W/D	12	1
Herndon	D. W., et.al.			Kinsey Peterson, et.al.	8	25	72	4:00 PM	8	25	72	8	25	72	16th Dist, LL 43 Lot 2 of Parcel A in plat BL. L, p. 232	W/D	12	47
Herndon	D. W., et.al.			Charlie R. & Juanita W. Jones	9	11	72	8:38 AM	9		72	9	11	72	16th Dist, LL 43 Lot 5, BL. A Daniels & Herndon ESTATES	W/D	12	71
Herndon	D. W., et.al.			Dewar Construction Company Incorporated	10	18	72	10:50 AM	10	18	72	10	18	72	16th Dist, LL 43 Lot 26, BL. B Daniels & Herndon Estates	W/D	12	121
Herndon	D. W., et.al.			John L. McEady, et.al.	12	20	72	2:20 PM	12	20	72	12	20	72	16th Dist, LL 43	W/D	12	209
Herndon	D. W., et.al.			Samuel Lee Young, et.al.	12	20	72	2:20 PM	12		72	12	20	72	16th Dist, LL 43	W/D	12	214
Herndon	D. W., et.al.			Clyde E. Ritter, et.al.	5	21	73	11:00 AM	1	3	71	5	21	73	11th Dist, 6 A	Sales Contr	13	156
Herndon	D. W., et.al.			Horace Brown	7	6	73	8:25 AM	11	29	71	7	6	73	16th Dist, LL 43 Herotoma Sub. Lot 4, BL. V	W/D	13	215
Herndon	D. W., et.al.			George H. Good, Jr.	7	25	73		3	4	74	7	25	73	16th Dist, LL 43 Lot 14, BL. A Daniels & Herndon Estates	W/D	13	269

GRANTOR FILING DOCKET AND GENERAL INDEX TO REALTY DEEDS AND MORTGAGES — Echols County, Ga.

REG. U. S. PAT. OFFICE *Chambers* County Indexes Since 1888 An Identifying Trade Mark

Locate Family Name by Front Index

COTT FAMILY NAME INDEX NO. 0 © 1949
MADE BY THE COTT INDEX COMPANY, COLUMBUS, OHIO
SOLD BY JIM CLYBURN, INC., TIFTON, GA.

(35)

GRANTORS FAMILY NAMES	GIVEN NAMES ABCDEFGHIJ	GIVEN NAMES KLMNO	GIVEN NAMES PQRSTUVWXYZ	GRANTEES	DATE OF FILING				DATE OF INSTRUMENT			DATE OF RECORD			LOCATION OF PROPERTY OR OTHER DESCRIPTION	KIND OF INST.	BOOK	PAGE
					Month	Day	Year	Hr. M.	Month	Day	Year	Month	Day	Year				
Herndon	D.W., etal			GEORGE H. Good, Jr., etal	7	25	73		7	25	73	7	25	73	16th Dist., LL 43, Daniel's & Herndon's Estate, L. 14, B.A	W/D	13	269
Herndon			etal Wallace	Isham Herndon	9	25	73		2	29	72	9	25	73	11th Dist., LL 431, 29 A.	QCD	13	310
Herndon	D. W., etal			James L. Raulerson	10	26	73	9:10 AM	4	14	73	10	26	73	16th Dist., LL 43, Northtown Add. to Statenville L. 6, B.L	W/D	13	367
Herndon	D. W., etal			Leon Raulerson, etal	10	26	73	9:10 AM	7	6	71	10	26	73	16th Dist., LL 43, Northtown Add. to Statenville, L. 1, B.	M W/D	13	368
Herndon	D. W., etal			Heyward Cantey, etal	11	19	73	11:15 AM	8	5	73	11	19	73	11th Dist., LL 481, 486, 4 A.	W/D	13	393
Herndon	D. W., etal			Glenn Herrin	1	8	74		1	8	74	1	8	74	16th Dist., LL 43, Daniel's & Herndon's Estates L. 3, B. A	W/D	13	457
Herndon	D. W., etal			Donald G. Dukes, etal	3	8	74	8:45 AM	3	6	74	3	8	74	16th Dist., LL 4, 43, Daniel's & Herndon's Sub. L. 16-23	W/D	13	556
Herndon	D. W., etal			Joe T. Simpson, etal	3	27	74	3:55 PM	10	8	74	3	27	74	11th Dist., LL 481	Contr	13	604
Herndon	D. W., etal			Troy Young	4	1	74	3:30 PM	12	31	73	4	2	74	16th Dist., LL 53	W/D	13	610
Herndon	D. W., etal			Lamar Bennett	4	15	74	9:30 AM	8	16	71	4	15	74	11th Dist., LL 481, 486	W/D	13	639
Herndon	D. W., etal			Earl McDaniels	4	18	74	8:30 AM	10	8	74	4	18	74	16th Dist., LL 53, 5 A.	Contr	13	641
Herndon	D. W., etal			James Wright, etal	5	7	74	4:10 PM	3	18	74	5	7	74	16th Dist., LL 43, 215'X 100'	W/D	13	684
Herndon	D. W., etal			Minnie Lee Harris (Mrs)	5	29	74	4:00 PM	5	28	74	5	29	74	11th Dist., LL 481, 486	W/D	14	10
Herndon	D. W., etal			Walter Permenter, etal	6	18	74	9:40 AM	6	10	74	6	20	74	11th Dist., LL 481, 486, 3 A.	W/D	14	22
Herndon	D. W., etal			Statenville Church of Christ (by Trustees)	12	2	74	11:15 AM	11	26	74	12	2	74	16th Dist., LL 43, 1.499 A.	W/D	14	203
Herndon	D. W., etal			Kenneth Paul Randolph	12	30	74	2:50 PM	8	17	72	12	30	74	11th Dist., 6 A.	W/D	14	225

GRANTOR FILING DOCKET AND GENERAL INDEX TO REALTY DEEDS AND MORTGAGES — Echols County, Ga.

(35)

REG. U. S. PAT. OFFICE *Chas. McClellan* County Indexes Since 1888 An Identifying Trade Mark

👉 **Locate Family Name by Front Index**

COTT FAMILY NAME INDEX NO. 0 © 1949
MADE BY THE COTT INDEX COMPANY, COLUMBUS, OHIO
SOLD BY JIM CLYBURN, INC., TIFTON, GA.

GRANTORS FAMILY NAMES	GIVEN NAMES ABCDEFGHIJ	GIVEN NAMES KLMNO	GIVEN NAMES PQRSTUWXYZ	GRANTEES	DATE OF FILING				DATE OF INSTRUMENT			DATE OF RECORD			LOCATION OF PROPERTY OR OTHER DESCRIPTION	KIND OF INST.	BOOK	PAGE
					Month	Day	Year	Hr. M.	Month	Day	Year	Month	Day	Year				
Herndon	C. H.			L. T. Raulerson	1	16	75	10:30 AM	1	2	75	1	17	75	Town of Haylow B. 146, etal	QCD	14	237
Herndon	D. W., etal			Clare H. Praay, etal	1	29	75	10:30 AM	1	21	75	1	29	75	16th Dist., LL 53, 1 A.	W/D	14	249
Herndon	D. W., etal			Clyde E. Ritter, etal	5	15	75	4:10 PM	5	14	75	5	16	75	11th Dist., LL 481, 486, 6 A. "The Mercer Land"	W/D	14	564
Herndon	D. W., etal			James C. Jarrard	6	4	75	10:55 AM	12	29	66	6	4	75	16th Dist., LL 50, N. Herndon Sub. L. 12, B. B.	W/D	14	571
Herndon	D. W., etal			Cecil Jarrard, etal	6	4	75	10:55 AM	1	28	66	6	4	75	16th Dist., LL 50, N. Herndon Sub. L. 13, B. B.	W/D	14	572
Herndon	D. W., etal			Earl McDaniel	8	22	75	9:55 AM	8	22	75	8	22	75	16th Dist., LL 53, 2 A.	W/D	14	642
Herndon	D. W., etal			Earl McDaniel	9	16	75	8:55 AM	9	15	75	9	16	75	16th Dist., LL 53, 5A.	W/D	14	677
Herndon	D. W., etal			David Bass	10	13	75	11:30 AM	7	3	75	10	14	75	16th Dist., LL 43, "Old Home of John Tomlinson"	W/D	14	698
Herndon	D. W., etal			Winston Hunter	10	15	75	10:00 AM	10	5	73	10	15	75	11th Dist., LL 486, 1.19 A.	W/D	14	700
Herndon	D. W., etal			Daniel L. Carmichael, etal	11	24	75	11:25 AM	11	24	75	11	24	75	16th Dist., LL 53	W/D	15	157
Herndon	D. W., etal			Ronald Staten	1	12	76	11:00 AM	1	12	76	1	13	76	Daniel's & Herndon's Farm 120.25 A.	Land/ Rent	15	189
Herndon	D. W., etal			Maurice Petty	1	21	76	10:15 AM	12	15	75	1	27	76	16th Dist., LL 43, Northtown Add. to Statenville, L.3,B.S.	W/D	15	212
Herndon	D. W., etal			D. W. Herndon, etal	2	5	76	1:30 PM	12	2	74	2	6	76	44.48 A., Chain of title	Affid	15	237
Herndon	D. Wallace, etal			Jack Parrish	2	10	76	3:55 PM	2	3	76	2	10	76	11th Dist., LL 431, 145 A.	W/D	15	280
Herndon	D. W., etal			Brunswick Pulp Land Company (by Agent)	9	29	76	9:00 AM	9	24	76	9	29	76	11th Dist., LL 486, 487, 130 A.	T/L	15	583
Herndon	D. W., etal			Ronald Graves	10	25	76	2:30 PM	12	25	76	10	25	76	16th Dist., LL 53, 3rd lot from hwy. 376	W/D	15	649
Herndon	D. W., etal			Donald G. Dukes	5	23	77	3:07 PM	5	16	77	5	23	77	16th Dist., LL 43, J Daniels & Herndon Sub. Lot 16-23, 32-35	W/D Corr.	16	328

GRANTOR FILING DOCKET AND GENERAL INDEX TO REALTY DEEDS AND MORTGAGES — Echols County, Ga.

REG. U. S. PAT. OFFICE *Chambers* County Indexes Since 1888 An Identifying Trade Mark

Locate Family Name by Front Index

COTT FAMILY NAME INDEX NO. 9 © 1949
MADE BY THE COTT INDEX COMPANY, COLUMBUS, OHIO
SOLD BY JIM CLYBURN, INC., TIFTON, GA.

(35)

GRANTORS FAMILY NAMES	GIVEN NAMES ABCDEFGHIJ	GIVEN NAMES KLMNO	GIVEN NAMES PQRSTUWXYZ	GRANTEES	DATE OF FILING				DATE OF INSTRUMENT			DATE OF RECORD			LOCATION OF PROPERTY OR OTHER DESCRIPTION	KIND OF INST.	BOOK	PAGE
					Month	Day	Year	Hr. M.	Month	Day	Year	Month	Day	Year				
Herndon	D. W., etal			Cecil W. & Evelyn G. Prine	1	10	78	11:00 AM	1	10	78	1	10	78	5 acres, Land contract	Land Cont.	17	75
Herndon	D. W., etal			Jack & Lillian Barfield	4	21	78	3:35 PM	4	14	78	4	21	78	16th Dist., LL 53	W/D	17	484
Herndon	D. W., etal			Johnny Kuluanich	4	26	78	4:35 PM	8	31	71	4	26	78	16th Dist., 5 A., "The Mercer Land"	Contr	17	493
Herndon	D. W., etal			Brunell R. Boyd	6	27	78	9:20 AM	6	26	78	6	27	78	16th Dist., LL 43	Corr W/D	17	635
Herndon	D. W., etal			Larry Boyd, etal	6	27	78	9:20 AM	6	26	78	6	27	78	16th Dist., LL 4, 43	Corr W/D	17	637
Herndon			Sharon Webb, etal	John H. Webb, Sr.	7	25	78	9:00 AM	6	30	78	7	25	78	16th Dist., Northtown Add. to Statenville L. 3, B. T	QCD	17	657
Herndon	D. W.			J. J. Deloach, etal (Mrs)	9	15	78	2:20 PM	9	11	78	9	15	78	16th Dist., LL 43, Northtown Add. to Statenville L. 5, B. N	Affid	17	758
Herndon	D. W., etal			Raymond Carter (Mr. & Mrs.)	1	19	79	1:35 PM			78	1	19	79	16th Dist., LL 53, 2 A.	W/D	18	18
Herndon		Isham		George M. Sikes, etal	2	26	79	3:30 PM	2	21	79	2	26	79	11th Dist., LL 431, 28 A.	W/D	18	54
Herndon	D. W., etal			Ronald Graves	4	2	79	4:30 PM	4	2	79	4	2	79	16th Dist., LL 53, 1 A.	QCD	18	179
Herndon	D. W.			Russell W. Clayton, etal	4	30	79	3:15 PM	4	23	79	4	30	79	11th Dist., LL 486, 5 A.	W/D	18	250
Herndon	D. W., etal			Willie Ray Collier	7	17	79	10:00 AM	7	17	79	7	17	79	16th Dist., LL 50, N. Herndon Sub. L. 8, 9, B. A	Corr W/D	18	367
Herndon	D. W., etal			Gladstone Barber	10	22	79	1:05 PM	10		79	10	22	79	16th Dist., LL 43, Northtown Add. to Statenville, L. 2, B. M	W/D	18	466
Herndon	D. W., etal			Ernie (Jake) Blanton	3	21	80	3:30 PM	3	20	80	3	21	80	16th Dist., LL 53, 1 A., L. 6, B. A	W/D	18	672
Herndon	D. W., etal			Ronnie McGee	5	5	80	2:40 PM	2	6	80	5	5	80	16th Dist., LL 43, Daniel's & Herndon's Estates L. 25, B. B	W/D	18	649
Herndon	D. W.			Marie Ray (Mrs)	7	22	80	3:50 PM	4	28	72	7	22	80	16th Dist., LL 50	W/D	19	82

GRANTOR FILING DOCKET AND GENERAL INDEX TO REALTY DEEDS AND MORTGAGES — Echols County, Ga.

(35)

REG. U. S. PAT. OFFICE *Cott* County Indexes Since 1889 An Identifying Trade Mark

👉 **Locate Family Name by Front Index**

COTT FAMILY NAME INDEX NO. 0 © 1949
MADE BY THE COTT INDEX COMPANY, COLUMBUS, OHIO
SOLD BY JIM CLYBURN, INC., TIFTON, GA.

GRANTORS FAMILY NAMES	GIVEN NAMES ABCDEFGH	GIVEN NAMES IJKLMNO	GIVEN NAMES PQRSTUVWXYZ	GRANTEES	DATE OF FILING				DATE OF INSTRUMENT			DATE OF RECORD			LOCATION OF PROPERTY OR OTHER DESCRIPTION	KIND OF INST.	BOOK	PAGE
					Month	Day	Year	Hr. M.	Month	Day	Year	Month	Day	Year				
Herndon		Isham Claude etal (Estate of)		D. R. Sikes	8	8	80	10:05 AM	7	21	80	8	8	80	11th Dist., LL 431	D	19	119
Herndon	D. W., etal			Echols County	8	27	80	3:40 PM	12	18	78	8	27	80	Project # PR 8530-2 (101)	R/WD	19	173
Herndon	D. W., etal			Echols County	8	27	80	4:35 PM	12	18	78	8	27	80	Project # PR 8530-2 (101)	R/WD	19	183
Herndon	D. W., etal			Travis McGee	9	16	80	2:15 PM	5	14	80	9	16	80	16th Dist., LL 43, Daniel's & Herndon's Estates L. 22	W/D	19	220
Herndon	D. W., etal			First A. B. Church (by Trustees)	10	6	80	2:00 PM	9		80	10	6	80	16th Dist., LL 43, Herctoma Sub. L. 5, B. V	W/D	19 17	243

GRANTOR FILING DOCKET AND GENERAL INDEX TO REALTY DEEDS AND MORTGAGES — Echols County, Ga.

REG. U. S. PAT. OFFICE *County Indexes Since 1888* An Identifying Trade Mark

Locate Family Name by Front Index

COTT FAMILY NAME INDEX NO. 0 © 1949
MADE BY THE COTT INDEX COMPANY, COLUMBUS, OHIO
SOLD BY JIM CLYBURN, INC., TITON, GA.

(36)

GRANTORS FAMILY NAMES	GIVEN NAMES ABCDEFGHIJ	GIVEN NAMES IJKLMNOP	GIVEN NAMES QRSTUVWXYZ	GRANTEES	DATE OF FILING				DATE OF INSTRUMENT			DATE OF RECORD			LOCATION OF PROPERTY OR OTHER DESCRIPTION	KIND OF INST.	BOOK	PAGE
					Month	Day	Year	Hr. M.	Month	Day	Year	Month	Day	Year				
Herrin			etal W. H., Sr.	Baldwin-Lewis-Pace Company	5	13	29	3:00 PM	3	21	29	5	23	29	11th Dist., LL 339, 100 A., etal.	M/D	X	383
Herrin			etal W. H., Jr.	Baldwin-Lewis-Pace Company	5	13	29	3:00 PM	3	21	29	5	23	29	11th Dist., LL 339, 100 A., etal.	M/D	X	383
Herrin			W. H., Sr. etal	M. M. Sowell					12	23	29	1	27	30	LL 99	T/L	X	465
Herrin			W. H., Jr. etal	M. M. Sowell					12	23	29	1	27	30	LL 99	T/L	X	465
Herrin			W. H.	M. W. Bohanon	1	9	30	10:00 AM	12	9	29	1	28	30	16th Dist., LL 51, 75 A., Sheriff's Sale	W/D	X	472
Herrin			W. H., Sr. etal	W. H. Herrin, Sr., etal	2	14	31	4:00 PM	2	4	31	3	10	31	Disolved partnership	M/D	X	596
Herrin			W. H., Jr. etal	W. H. Herrin, Sr., etal	2	14	31	4:00 PM	2	4	31	3	10	31	Disolved partnership	M/D	X	596
Herrin			W. H., Sr. etal	Turpentine and Rosin Factors, Incorporated	2	18	31	3:00 PM	2	10	31	3	19	31	16th Dist., LL 87, etal and 8 promissory notes	M/D	Y	1
Herrin			W. H., Jr. etal	Turpentine and Rosin Factors, Incorporated	2	18	31	3:00 PM	2	10	31	3	19	31	16th Dist., LL 87, etal and 8 promissory notes	M/D	Y	1
Herrin			W. H.	Turpentine and Rosin Factors, Incorporated					12	17	32	1	9	33	Transferred lease recorded in Book Y, page 140	T/L	Y	140
Herrin			W. H., Sr.	Leon Smith	10	8	34	12:00 M	10	8	34	10	8	34	16th Dist., LL 97, 12 A.	W/D	Y	393
Herrin			W. H., Sr.	W. H. Herrin, Sr. (Mrs)	10	17	34	3:00 PM	10	15	34	10	18	34	11th Dist., LL 305, 340, 175 A.	W/D	Y	395
Herrin			W. H.	Echols County Board of Commissioners	2	24	37	2:30 PM	2	24	37	2	25	37	Right-of-way deed strip 15' wide, hwy. # 11 16th Dist.	W/D	Z	5
Herrin			W. H., Sr.	Herrin and Davis	2	26	37	2:30 PM	2	24	37	3	3	37	11th Dist., LL 429, 90 A., Timber lease with assign.	T/L	Z	7
Herrin			W. H., Sr. etal	State Highway Board	1	29	38	2:00 PM	1	6	38	2	2	38	Right-of-way Project # 1683B, 20.73 A.	R/WD	Z	190
Herrin			W. H., Jr. etal	State Highway Board	1	29	38	2:00 PM	1	6	38	2	2	38	Right-of-way Project # 1683B, 20.73 A.	R/WD	Z	190

GRANTOR FILING DOCKET AND GENERAL INDEX TO REALTY DEEDS AND MORTGAGES — Echols County, Ga.

(36)

REG. U. S. PAT. OFFICE *Chas. McCall* County Indexes Since 1888 An Identifying Trade Mark

👉 **Locate Family Name by Front Index**

COTT FAMILY NAME INDEX NO. 0 © 1949
MADE BY THE COTT INDEX COMPANY, COLUMBUS, OHIO
SOLD BY JIM CLYBURN, INC., TIFTON, GA.

GRANTORS FAMILY NAMES	GIVEN NAMES ABCDEFGHIJ	GIVEN NAMES KLMNO	GIVEN NAMES PQRSTUWXYZ	GRANTEES	DATE OF FILING				DATE OF INSTRUMENT				DATE OF RECORD				LOCATION OF PROPERTY OR OTHER DESCRIPTION	KIND OF INST.	BOOK	PAGE
					Month	Day	Year	Hr. M.	Month	Day	Year	Month	Day	Year						
Herrin			W.H.(Mrs)	Herrin and Davis	7	11	38	10:00 AM	5	27	38	7	11	38	11th Dist., LL 352, 205, 340, part of lots, with Assign	T/L	Z	272		
Herrin			W.H.,Sr. etal	W. H. Herrin, Sr.	6	22	39	10:00 AM	6	16	39	6	22	39	16th Dist., LL 87, 204 A., etal	W/D	Z	354		
Herrin			W.H.,Jr. etal	W. H. Herrin, Sr.	6	22	39	10:00 AM	6	16	39	6	22	39	16th Dist., LL 87, 204 A., etal	W/D	Z	354		
Herrin			W. H.,Sr.	Turpentine Rosin Factors, Incorporated	6	22	39	10:00 AM	6	16	39	6	22	39	16th Dist., LL 87, 204 A., etal	M/D	Z	356		
Herrin			W. H.,Sr. etal	W. H. Herrin, Jr., etal	6	26	39	10:00 AM	6	16	39	6	27	39	11th Dist., LL 339, 100 A., etal	W/D	Z	361		
Herrin			W. H.,Jr. etal	W. H. Herrin, Jr., etal	6	26	39	10:00 AM	6	16	39	6	27	39	11th Dist., LL 339, 100 A., etal	W/D	Z	361		
Herrin			W. H.,Jr.	Turpentine Rosin Factors, Incorporated	6	26	39	10:00 AM	6	16	39	6	27	39	11th Dist., LL 339, 100 A., Lowndes County	M/D	Z	364		
Herrin			W. H.,Sr.	Staten and Deloach	1	17	41	2:00 PM	1	15	41	1	17	41	16th Dist., LL 52, etal	T/L	Z	534		
Herrin			W. H.,Sr.	G. D. Deloach	12	29	41	11:00 AM	1	27	41	12	29	41	16th Dist., LL 40, 51, 52, 10,700 yearling faces	T/L	A1	45		
Herrin			W. H.,Sr.	Georgia Power and Light Company	10	7	42	3:30 PM	11	4	41	10	10	42	16th Dist., LL 98, 79, 100' Right-of-way	R/W Ease	A1	127		
Herrin			W. H.,Sr.	G. D. Deloach	11	14	42	3:30 PM	11	14	42	11	14	42	16th Dist., LL 40, 51-53	T/L	A1	141		
Herrin			W. H.,Sr.	Lena R. Joyce (Mrs)	6	8	43	11:30 AM	6	8	43	6	8	43	16th Dist., LL 41, 42, 4 A.	W/D	A1	207		
Herrin			W. H.,Sr.	H. L. Chitty	7	12	43	4:00 PM	7	12	43	7	14	43	16th Dist., LL 87, 2 A.	W/D	A1	213		
Herrin			W. H.,Jr. etal	W. H. Herrin, Jr.	10	13	43	11:00 PM	10	13	43	10	14	43	11th Dist., LL 430, 1 1/2 A.	W/D	A1	231		
Herrin			W. H.,Jr.	V. I. Grisham	11	18	43	11:00 AM	10	22	43	11	19	43	3500 A.	O/G/ M/L	A1	253		
Herrin			W. H.,Sr.	Sidney A. Stubbs	5	2	44	10:00 AM	1	10	44	6	29	44	16th Dist., LL 87, 1539 A., etal	O/G/ M/L	A1	433		

GRANTOR FILING DOCKET AND GENERAL INDEX TO REALTY DEEDS AND MORTGAGES — Echols County, Ga.

REG. U. S. PAT. OFFICE *Chambers* County Indexes Since 1888
An Identifying Trade Mark

Locate Family Name by Front Index

COTT FAMILY NAME INDEX NO. 0 © 1949
MADE BY THE COTT INDEX COMPANY, COLUMBUS, OHIO
SOLD BY JIM CLYBURN, INC., TIFTON, GA.

(36)

GRANTORS FAMILY NAMES	GIVEN NAMES ABCDEFGHIJ	GIVEN NAMES IJKLMNOP	GIVEN NAMES QRSTUVWXYZ	GRANTEES	DATE OF FILING				DATE OF INSTRUMENT			DATE OF RECORD			LOCATION OF PROPERTY OR OTHER DESCRIPTION	KIND OF INST.	BOOK	PAGE
					Month	Day	Year	Hr. M.	Month	Day	Year	Month	Day	Year				
Herrin		J. W.		J. B. Carter	1	15	46	10:00 AM	1	12	46	1	15	46	11th Dist., LL 524, 40 A.	W/D	A2	390
Herrin		J. W.		Citizens Exchange Bank	1	24	46	12:00 N	1	16	46	2	12	46	11th Dist., LL 524, 40 A.	M/D	A2	409
Herrin			W. H., Sr.	T. A. Alderman (Mrs)	6	19	46	2:00 PM	6	19	46	6	19	46	16th Dist., LL 41, 42, 4 A.	W/D	A2	463
Herrin		J. W.		Citizens Exchange Bank	11	7	46	12:00 N	10	25	46	11	27	46	11th Dist., LL 524, 20 A.	M/D	A2	512
Herrin			W. H.	E. K. Deloach	9	8	47	8:45 AM	11	16	25	9	9	47	1200 A. Fronting the Staten- ville-Naylor Road	W/D	A2	590
Herrin		J. W.		Empire Banking Company	2	26	48	12:00 N	2	25	48	2	28	48	11th Dist., LL 524, 40 A.	M/D	A3	57
Herrin		J. W.		Empire Banking Company	8	23	48	12:00 N	8	18	48	8	24	48	11th Dist., LL 524, 40 A.	M/D	A3	103
Herrin		(by Adm)	W. H., Sr. (Estate), etal	Jean Hubbard	6	29	53	8:00 AM	6	26	53	6	30	53	11th Dist., LL 430, 3 A., LL 429, 190 A.	Exe/D	A4	264
Herrin		(by Adm)	W. H., Sr. (Estate), etal	W. H. Herrin, Jr.	6	29	53	8:00 AM	6	26	53	6	30	53	11th Dist., LL 430, 3 A., LL 429, 190 A.	Exe/D	A4	268
Herrin		(by Adm)	W. H., Sr. (Estate), etal	Marilyn Hubbard	6	29	53	8:00 AM	6	26	53	6	30	53	11th Dist., LL 430, 3 A., LL 429, 190 A.	Exe/D	A4	271
Herrin		(by Adm)	W. H., Sr. (Estate), etal	E.C. Herrin	6	29	53	8:00 AM	6	25	53	7	2	53	11th Dist., LL 430, 3 A., LL 429, 190 A.	Exe/D	A4	275
Herrin		(by Adm)	W. H., Sr. (Estate), etal	L. S. Davis (Mrs)	6	29	53	8:00 AM	6	26	53	7	3	53	11th Dist., LL 430, 3 A., LL 429, 190 A.	Exe/D	A4	279
Herrin		(by Adm)	W. H., Sr. (Estate), etal	A. E. Herrin	6	29	53	8:00 AM	6	26	53	7	3	53	11th Dist., LL 430, 3 A., LL 429, 190 A.	Exe/D	A4	283
Herrin		(by Adm)	W. H., Sr. (Estate), etal	G. B. Herrin	6	29	53	8:00 AM	6	26	53	7	3	53	11th Dist., LL 430, 3 A., LL 429, 190 A.	Exe/D	A4	286
Herrin		Eulalie Highsmith (Mrs) Estate (by Adm), etal		A. E. Herrin	6	29	53	8:00 AM	6	26	53	7	3	53	Administrators Deed of Relinquishment	Adm/D	A4	290
Herrin		Eulalie Highsmith (Mrs) Estate (by Adm), etal		W. H. Herrin, Jr.	6	29	53	8:00 AM	6	26	53	7	6	53	Administrator's Deed of Relinquishment	Adm/D	A4	295

GRANTOR FILING DOCKET AND GENERAL INDEX TO REALTY DEEDS AND MORTGAGES — Echols County, Ga.

(36)

REG. U. S. PAT. OFFICE *Chas. McCall* County Indexes Since 1868 An Identifying Trade Mark

👉 **Locate Family Name by Front Index**

COTT FAMILY NAME INDEX NO. 8 © 1949
MADE BY THE COTT INDEX COMPANY, COLUMBUS, OHIO
SOLD BY JIM ELSBURN, INC., TIFTON, GA.

GRANTORS FAMILY NAMES	GIVEN NAMES ABCDEFGHIJ	GIVEN NAMES KLMN	GIVEN NAMES OPQRSTUWXYZ	GRANTEES	DATE OF FILING				DATE OF INSTRUMENT			DATE OF RECORD			LOCATION OF PROPERTY OR OTHER DESCRIPTION	KIND OF INST.	BOOK	PAGE
					Month	Day	Year	Hr. M.	Month	Day	Year	Month	Day	Year				
Herrin	Eulalie Highsmith, etal			G. B. Herrin	6	29	53	8:00 AM	6	26	53	7	7	53	Administrator's Deed of Relinquishment	Adm/D	A4	299
Herrin	Eulalie Highsmith, etal			Marilyn Hubbard	6	29	53	8:00 AM	6	26	53	7	7	53	Administrator's Deed of Relinquishment	Adm/D	A4	304
Herrin	Eulalie Highsmith (Mrs) etal Estate (by Adm)			Jean Hubbard	6	29	53	8:00 AM	6	26	53	7	7	53	Administrator's Deed of Relinquishment	Adm/D	A4	308
Herrin	Eulalie Highsmith (Mrs) etal, Estate (by Adm)			L. S. Davis (Mrs)	6	29	53	8:00 AM	6	26	53	7	8	53	Administrator's Deed of Relinquishment	Adm/D	A4	313
Herrin	Eulalie Highsmith (Mrs) etal, Estate (by Adm)			E. C. Herrin	6	29	53	8:00 AM	6	26	53	7	8	53	Administrator's Deed of Relinquishment	Adm/D	A4	317
Herrin			W. H., Jr.	W. F. Herrin	9	14	53	9:30 AM	7	31	53	9	18	53	11th Dist., LL 435, 250 A.	W/D	A4	370
Herrin	A. E.			W. F. Herrin	9	14	53	10:30 AM	8	13	53	9	18	53	11th Dist., LL 435, 250 A.	W/D	A4	366
Herrin	E. C.			W. F. Herrin	9	14	53	10:30 AM	8	3	53	9	18	53	11th Dist., LL 435, 250 A.	W/D	A4	367
Herrin	G. B.			W. F. Herrin	9	14	53	10:30 AM	8	3	53	9	18	53	11th Dist., LL 435, 250 A.	W/D	A4	369
Herrin			W. H., Sr. Estate	Echols County	10	28	53	9:00 AM	10	26	53	11	2	53	Project # PR 1681-B	R/WD	A4	391
Herrin			W. H., Jr. etal	Echols County	10	28	53	9:00 AM	10	26	53	11	2	53	11th Dist., LL 384, Project # PR 1681-B	R/WD	A4	393
Herrin			W. H., Jr. etal	Echols County	10	28	53	9:00 AM	10	26	53	11	2	53	11th Dist., LL 430, 445, Project # PR 1681-B	R/WD	A4	399
Herrin			W. H., Jr.	Echols County	10	28	53	9:00 AM	10	26	53	11	2	53	11th Dist., LL 430, Project # 1681-B	R/WD	A4	401
Herrin			W. H. (Mrs) Estate	Echols County	11	10	53	9:00 AM				11	19	53	11th Dist., LL 429, 430, Project # PR 1681-B	R/WD	A4	411
Herrin			W. H. (Mrs) Estate	Echols County	11	10	53	9:00 AM				11	19	53	11th Dist., LL 399, 400, Project # PR 1681-B	R/WD	A4	412
Herrin			W. H. Estate	Echols County	12	8	53	9:00 AM				12	15	53	11th Dist., LL 353, Project # PR 1681-A	R/WD	A4	388

GRANTOR FILING DOCKET AND GENERAL INDEX TO REALTY DEEDS AND MORTGAGES — Echols County, Ga.

REG. U. S. PAT. OFFICE *Chambers* County Indexes Since 1888 An Identifying Trade Mark

👉 **Locate Family Name by Front Index**

COTT FAMILY NAME INDEX NO. 0 © 1949
MADE BY THE COTT INDEX COMPANY, COLUMBUS, OHIO
SOLD BY JIM CLYBURN, INC., TIFTON, GA.

GRANTORS FAMILY NAMES	GIVEN NAMES ABCDEFGHIJ	GIVEN NAMES KLMNO	GIVEN NAMES PQRSTUWXYZ	GRANTEES	DATE OF FILING				DATE OF INSTRUMENT			DATE OF RECORD			LOCATION OF PROPERTY OR OTHER DESCRIPTION	KIND OF INST.	BOOK	PAGE
					Month	Day	Year	Hr. M.	Month	Day	Year	Month	Day	Year				
Herrin			J. W.	Empire Banking Company	1	26	54	9:00 AM	1	23	54	2	17	54	11th Dist., LL 528, 40 A.	M/D	A4	456
Herrin			J. W.	Empire Banking Company	11	10	54	8:00 AM	11	6	54	12	14	54	11th Dist., LL 524, 40 A.	M/D	5	81
Herrin			W. H., et al Estate	State Highway Department of Georgia	10	12	55	8:00 AM	10	1	55	10	24	55	16th Dist., LL 40, Project # 1304	R/WD	5	229
Herrin			W. H., Jr. et al	State Highway Department of Georgia	10	12	55	8:00 AM	10	1	55	10	24	55	16th Dist., LL 40, Project # 1304	R/WD	5	229
Herrin	G. B., et al			State Highway Department of Georgia	10	12	55	8:00 AM	10	1	55	10	24	55	16th Dist., LL 40, Project # 1304	R/WD	5	229
Herrin	Elmer C., et al			State Highway Department of Georgia	10	12	55	8:00 AM	10	1	55	10	24	55	16th Dist., LL 40, Project # 1304	R/WD	5	229
Herrin	Amos E., et al			State Highway Department of Georgia	10	12	55	8:00 AM	10	1	55	10	24	55	16th Dist., LL 40, Project # 1304	R/WD	5	229
Herrin			W. H., Jr. et al	State Highway Department of Georgia	11	23	55	8:00 AM	11	2	55	11	26	55	Project # SP 1737	R/WD	5	244
Herrin			W. H., Jr. et al	State Highway Department of Georgia	11	23	55	8:00 AM	11	2	55	11	26	55	11th Dist., LL 430, Project # SP 1737	R/WD	5	245
Herrin			W. H., Jr. et al	State Highway Department of Georgia	11	23	55	8:00 AM	9	15	53	11	26	55	Project # SP 1737	R/WD	5	246
Herrin			W. H., Jr. et al	State Highway Department of Georgia	11	23	55	8:00 AM	11	2	55	11	26	55	Project # SP 1737	R/WD	5	248
Herrin			W.H., et al Estate	Echols County	12	23	55	8:00 AM	11	2	55	12	30	55	Project # PR 2093-B	R/WD	5	259
Herrin			W.H., Jr. et al	Echols County	12	23	55	8:00 AM	11	2	55	12	30	55	Project # PR 2093-B	R/WD	5	259
Herrin	A. E., et al			Echols County	12	23	55	8:00 AM	11	2	55	12	30	55	Project # PR 2093-B	R/WD	5	259
Herrin	G. B., et al			Echols County	12	23	55	8:00 AM	11	2	55	12	30	55	Project # PR 2093-B	R/WD	5	259
Herrin	E. C., et al			Echols County	12	23	55	8:00 AM	11	2	55	12	30	55	Project # PR 2093-B	R/WD	5	259

GRANTOR FILING DOCKET AND GENERAL INDEX TO REALTY DEEDS AND MORTGAGES — Echols County, Ga.

(36)

REG. U. S. PAT. OFFICE *ComCo* County Indexes Since 1888 An Identifying Trade Mark

👉 **Locate Family Name by Front Index**

COTT FAMILY NAME INDEX NO. 0 © 1949
MADE BY THE COTT INDEX COMPANY, COLUMBUS, OHIO
SOLD BY JIM CLYBURN, INC., TIFTON, GA.

GRANTORS FAMILY NAMES	GIVEN NAMES ABCDEFGHIJ	GIVEN NAMES KLMNO	GIVEN NAMES PQRSTUWXYZ	GRANTEES	DATE OF FILING				DATE OF INSTRUMENT			DATE OF RECORD			LOCATION OF PROPERTY OR OTHER DESCRIPTION	KIND OF INST.	BOOK	PAGE
					Month	Day	Year	Hr. M.	Month	Day	Year	Month	Day	Year				
Herrin			W. H.	State Highway Department of Georgia	1	6	56	8:00 AM	11	2	55	1	31	56	Project # SP 1737	R/WD	5	267
Herrin			W. H., etal	State Highway Department of Georgia	1	7	56	8:00 AM	11	2	55	1	31	56	Project # SP 1737	R/WD	5	268
Herrin			W. H., Jr. etal	State Highway Department of Georgia	1	7	56	8:00 AM	11	2	55	1	31	56	Project # SP 1737	R/WD	5	268
Herrin			W. H., etal	State Highway Department of Georgia	5	30	56	8:00 AM	5	23	56	5	31	56	Project # SP 1304	R/WD	5	383
Herrin			W. H., Jr. etal	State Highway Department of Georgia	5	30	56	8:00 AM	5	23	56	5	31	56	Project # SP 1304	R/WD	5	383
Herrin	Amos E.			W. H. Herrin, Jr.	5	30	56	8:00 AM	5	15	56	5	31	56	Power of Attorney	P/A	5	384
Herrin	E. C.			W. H. Herrin, Jr.	5	30	56	8:00 AM	5	12	56	5	31	56	Power of Attorney	P/A	5	385
Herrin	G. B.			W. H. Herrin, Jr.	5	30	56	8:00 AM	5	11	56	5	31	56	Power of Attorney	P/A	5	385
Herrin		J. W.		J. B. Carter	8	12	57	9:00 AM	8	10	57	8	12	57	11th Dist., LL 524	W/D	6	304
Herrin	C. J.			J. B. Carter (Mrs)	1	17	58	3:00 PM	1	11	58	1	17	58	11th Dist., LL 492, 1 A.	W/D	6	415
Herrin			W. H., Jr. etal	Hercules Powder Company	3	21	58	9:00 AM	2	11	58	3	21	58	11th Dist., LL 396, 300 A.	Agr.	6	442
Herrin	A. E. (deceased), etal			Alice Herrin Davis (Mrs)	10	24	58	8:30 AM	10	13	58	10	27	58	11th Dist., LL 430, 3 A., etal 1/12th undivided int.	W/D	6	549
Herrin		Kate A. (Mrs), etal		Alice Herrin Davis (Mrs)	10	24	58	8:30 AM	10	13	58	10	27	58	11th Dist., LL 430, 3 A., etal 1/12th undivided int.	W/D	6	549
Herrin	Aubrey E., etal			Alice Herrin Davis (Mrs)	10	24	58	8:30 AM	10	13	58	10	27	58	11th Dist., LL 430, 3 A., etal 1/12th undivided int.	W/D	6	549
Herrin	A. E. (Estate, etal			W. H. Herrin, Jr.	10	24	58	8:30 AM	10	13	58	10	28	58	11th Dist., LL 430, 3 A., LL 429, 190 A., 1/12th int.	W/D	6	552
Herrin	Aubrey E., etal			W. H. Herrin, Jr.	10	24	58	8:30 AM	10	13	58	10	28	58	11th Dist., LL 430, 3 A., LL 429, 190 A., 1/12th int.	W/D	6	552

GRANTOR FILING DOCKET AND GENERAL INDEX TO REALTY DEEDS AND MORTGAGES — Echols County, Ga.

REG. U. S. PAT. OFFICE *Chambers* County Indexes Since 1888 An Identifying Trade Mark

Locate Family Name by Front Index

COTT FAMILY NAME INDEX NO. 8 © 1949
MADE BY THE COTT INDEX COMPANY, COLUMBUS, OHIO
SOLD BY JIM CLYBURN, INC., TIFTON, GA.

(36)

GRANTORS FAMILY NAMES	GIVEN NAMES ABCDEFGHIJ	GIVEN NAMES KLMNO	GIVEN NAMES PQRSTUWXYZ	GRANTEES	DATE OF FILING				DATE OF INSTRUMENT			DATE OF RECORD			LOCATION OF PROPERTY OR OTHER DESCRIPTION	KIND OF INST.	BOOK	PAGE
					Month	Day	Year	Hr. M.	Month	Day	Year	Month	Day	Year				
Herrin	A. E. (Estate), etal			Alice Herrin Davis (Mrs)	2	24	59	9:00 AM	2	17	59	2	25	59	11th Dist., LL 305, 340, etal 175 A.	W/D	7	31
Herrin		Kate A. (Mrs), etal		Alice Herrin Davis (Mrs)	2	24	59	9:00 AM	2	17	59	2	25	59	11th Dist., LL 305, 340, etal 175 A.	W/D	7	31
Herrin	Aubrey E., etal			Alice Herrin Davis (Mrs)	2	24	59	9:00 AM	2	17	59	2	25	59	11th Dist., LL 305, 340, etal 175 A.	W/D	7	31
Herrin	A. E. (Estate), etal			W. H. Herrin, Jr.	2	24	59	9:00 AM	2	17	59	2	26	59	11th Dist., LL 305, 340, etal 175 A.	W/D	7	33
Herrin		Kate A. (Mrs), etal		W. H. Herrin, Jr.	2	24	59	9:00 AM	2	17	59	2	26	59	11th Dist., LL 305, 340, etal 175 A.	W/D	7	33
Herrin	Aubrey E., etal			W. H. Herrin, Jr.	2	24	59	9:00 AM	2	17	59	2	26	59	11th Dist., LL 305, 340, etal 175 A.	W/D	7	33
Herrin	E. C., etal			W. H. Herrin, Jr.	2	26	59	9:00 AM	1	12	59	2	27	59	Power of Attorney	P/A	7	35
Herrin	G. B., etal			W. H. Herrin, Jr.	2	26	59	9:00 AM	1	14	59	2	27	59	Power of Attorney	P/A	7	35
Herrin			W. H., etal	State Highway Department of Georgia	7	21	59	9:00 AM	6	30	59	7	22	59	Project # S 1692(2)	R/WD	7	87
Herrin			W. H., Jr. etal	State Highway Department of Georgia	7	21	59	9:00 AM	6	30	59	7	22	59	Project # S 1692(2)	R/WD	7	87
Herrin	E. C., etal			State Highway Department of Georgia	7	21	59	9:00 AM	6	30	59	7	22	59	Project # S 1692(2)	R/WD	7	87
Herrin	G. B., etal			State Highway Department of Georgia	7	21	59	9:00 AM	6	30	59	7	22	59	Project # S 1692(2)	R/WD	7	87
Herrin			W. H., Jr. etal	State Highway Department of Georgia	7	21	59	9:00 AM	6	30	59	7	22	59	Project # S 1692(2)	R/WD	7	88
Herrin			W. H., Jr. etal	State Highway Department of Georgia	7	21	59	9:00 AM	6	30	59	7	23	59	Project # S 1692(2)	R/WD	7	96
Herrin			W. H., Jr. etal	State Highway Department of Georgia	7	21	59	9:00 AM	6	30	59	7	23	59	Project # S 1692(2)	R/WD	7	102
Herrin	E. C.			W. H. Herrin, Jr.	7	29	59	11:00 AM	6	20	59	7	30	59	16th Dist., LL 41, Power of Attorney	P/A	7	105

GRANTOR FILING DOCKET AND GENERAL INDEX TO REALTY DEEDS AND MORTGAGES — Echols County, Ga.

(36)

REG. U. S. PAT. OFFICE *Chambers* County Indexes Since 1888 An Identifying Trade Mark

👉 **Locate Family Name by Front Index**

COTT FAMILY NAME INDEX NO. 0 © 1949
MADE BY THE COTT INDEX COMPANY, COLUMBUS, OHIO
SOLD BY JIM CLEBURN, INC., TIFTON, GA.

GRANTORS FAMILY NAMES	GIVEN NAMES ABCDEFGHIJ	GIVEN NAMES KLMNO	GIVEN NAMES PQRSTUVWXYZ	GRANTEES	DATE OF FILING				DATE OF INSTRUMENT			DATE OF RECORD			LOCATION OF PROPERTY OR OTHER DESCRIPTION	KIND OF INST.	BOOK	PAGE
					Month	Day	Year	Hr. M.	Month	Day	Year	Month	Day	Year				
Herrin	G. B.			W. H. Herrin, Jr.	7	29	59	11:00 AM	6	22	59	7	30	59	16th Dist., LL 41, Power of Attorney	P/A	7	105
Herrin		Marie Tomlinson	(Mrs)	W. A. Tomlinson	8	17	59	9:00 AM	8	15	59	8	17	59	11th Dist., LL 526, 79.3A.	W/D	7	108
Herrin				W. H., etal A. H. Davis, etal	8	28	59	8:30 AM	8	26	59	8	28	59	11th Dist., LL 433, 50 A., "Zack Parrish Homeplace"	W/D	7	117
Herrin			Estate (by Exe.)	Echols County	9	23	60	10:45 AM			60	9	23	60	Project # PR 3774	R/W	7	309
Herrin			W. H. Sr.	Georgia Power and Light Company	2	7	61	2:30 PM	7	6	45	2	11	61	Right-of-way for lines	R/W Ease	7	397
Herrin			W. H., Jr.	Elaine Herrin Stickley, etal	11	16	61	9:05 AM	10	31	61	11	20	61	11th Dist., LL 433, 4 A., etal	W/D	7	538
Herrin			W. H., Jr. etal	Elaine Herrin Stickley, etal	11	16	61	9:05 AM	10	31	61	11	21	61	11th Dist., LL 430, 3 A., "Estate of W. H. Herrin, Sr."	W/D	7	541
Herrin			W. H., Jr.	J. W. Wells Lumber Co.	11	30	61	9:00 AM	11	21	61	12	4	61	11th Dist., LL 429, 190 A., etal	T/L	7	559
Herrin	G. B., etal			J. W. Wells Lumber Co.	11	30	61	9:00 AM	11	21	61	12	4	61	11th Dist., LL 429, 190 A., etal	T/L	7	559
Herrin	F. C., etal			J. W. Wells Lumber Co.	11	30	61	9:00 AM	11	21	61	12	4	61	11th Dist., LL 429, 190 A., etal	T/L	7	559
Herrin			W. H., Jr.	Elaine Herrin Stickley, etal	1	22	62	9:00 AM	1	5	62	1	23	62	11th Dist., LL 430, 3 A., etal	W/D	7	586
Herrin			W. H., Jr.	Elaine Herrin Stickley, etal	1	22	62	9:00 AM	1	5	62	1	23	62	11th Dist., LL 433, 4 A., etal	W/D	7	590
Herrin			W. H., Jr. etal	Jack T. Bennett	1	24	62	8:45 AM	12	17	61	1	24	62	11th Dist., LL 430, Town of Howell L. 1, 2	W/D	7	595
Herrin			W. H., Jr.	Hercules Powder Company	3	26	62	8:45 AM	2	27	62	3	26	62	11th Dist., LL 291, 280 A., etal	Wood/ Lease	8	41
Herrin	F. C., etal			Hercules Powder Company	4	3	62	8:50 AM	3	2	62	4	3	62	11th Dist., LL 339, 100 A., etal	Wood/ Lease	8	47
Herrin	C. B., etal			Hercules Powder Company	4	3	62	8:50 AM	3	2	62	4	3	62	11th Dist., LL 339, 100 A., etal	Wood/ Lease	8	47

GRANTOR FILING DOCKET AND GENERAL INDEX TO REALTY DEEDS AND MORTGAGES — Echols County, Ga.

REG. U. S. PAT. OFFICE *Chambers* County Indexes Since 1888 An Identifying Trade Mark

👉 **Locate Family Name by Front Index**

COTT FAMILY NAME INDEX NO. 9 © 1949
MADE BY THE COTT INDEX COMPANY, COLUMBUS, OHIO
SOLD BY JIM CLYBURN, INC., TIFTON, GA.

(36)

GRANTORS FAMILY NAMES	GIVEN NAMES ABCDEFGHIJ	GIVEN NAMES KLMNO	GIVEN NAMES PQRSTUVWXYZ	GRANTEES	DATE OF FILING				DATE OF INSTRUMENT			DATE OF RECORD			LOCATION OF PROPERTY OR OTHER DESCRIPTION	KIND OF INST.	BOOK	PAGE
					Month	Day	Year	Hr. M.	Month	Day	Year	Month	Day	Year				
Herrin			W. H., Jr. etal	Hercules Powder Company	4	3	62	8:50 AM	3	2	62	4	3	62	11th Dist., LL 339, 100 A., etal	Wood/ Lease	8	47
Herrin			W. H., Jr. etal	Hercules Powder Company	4	10	62	8:30 AM	3	27	62	4	12	62	11th Dist., LL 446, 490 A.	Wood/ Lease	8	49
Herrin			W. H., Jr. etal	Elaine Herrin Stickley (Mrs)	10	4	67	9:00 AM	8	18	67	10	4	67	11th Dist., LL 430, 1 1/2 A. Town of Howell	W/D	10	17
Herrin			W.H.,etal	Willie J. Canady, etal	8	12	68	10:15 AM	7	20	68	8	14	68	LL 430, 3/5 A.	W/D	10	116
Herrin	G. B.			W. H. Herrin, Jr.	11	20	68	10:20 AM	8	8	68	11	21	68	Power of Attorney	P/A	10	182
Herrin	E. C.			W. H. Herrin, Jr.	11	20	68	10:20 AM	8	9	68	11	21	68	Power of Attorney	P/A	10	183
Herrin			Walter F.	W. H. Herrin, Jr.	11	20	68	10:20 AM	8	12	68	11	21	68	Power of Attorney	P/A	10	183
Herrin			W. H., Jr. etal	The Langdale Company	12	19	68	8:45 AM	12	16	68	12	19	68	11th Dist., LL 401, 60 A., etal	W/D	10	201
Herrin			Walter,etal	The Langdale Company	12	19	68	8:45 AM	12	16	68	12	19	68	11th Dist., LL 401, 60 A., etal	W/D	10	201
Herrin	Elmer C., etal			The Langdale Company	12	19	68	8:45 AM	12	16	68	12	19	68	11th Dist., LL 401, 60 A., etal	W/D	10	201
Herrin	G. B., etal			The Langdale Company	12	19	68	8:45 AM	12	16	68	12	19	68	11th Dist., LL 401, 60 A., etal	W/D	10	201
Herrin			W.H. (Mrs) (heirs of)etal	Elaine Herrin Stickley	3	14	69	9:45 AM	2	3	69	3	18	69	11th Dist., LL 430, Town of Howell	W/D	10	256
Herrin			W. H., etal	Elaine Herrin Stickley	3	14	69	9:45 AM	2	3	69	3	18	69	11th Dist., LL 430, Town of Howell	W/D	10	256
Herrin	Elmer C., etal			Elaine Herrin Stickley	3	14	69	9:45 AM	2	3	69	3	18	69	11th Dist., LL 430, Town of Howell	W/D	10	256
Herrin	Beaurie,etal			Elaine Herrin Stickley	3	14	69	9:45 AM	2	3	69	3	18	69	11th Dist., LL 430, Town of Howell	W/D	10	256
Herrin			W. H., Jr. etal	The Langdale Company	6	19	69	11:00 AM	6	16	69	6	19	69	11th Dist., LL 430	D	10	292

GRANTOR FILING DOCKET AND GENERAL INDEX TO REALTY DEEDS AND MORTGAGES — Echols County, Ga.

(36)

REG. U. S. PAT. OFFICE *Chambers* County Indexes Since 1888 An Identifying Trade Mark

Locate Family Name by Front Index

COTT FAMILY NAME INDEX NO. 9 © 1949
MADE BY THE COTT INDEX COMPANY, COLUMBUS, OHIO
SOLD BY JIM CLYBURN, INC., TIFTON, GA.

GRANTORS FAMILY NAMES	GIVEN NAMES ABCDEFGH	GIVEN NAMES IJKLMNO	GIVEN NAMES PQRSTUWXYZ	GRANTEES	DATE OF FILING				DATE OF INSTRUMENT			DATE OF RECORD			LOCATION OF PROPERTY OR OTHER DESCRIPTION	KIND OF INST.	BOOK	PAGE
					Month	Day	Year	Hr. M.	Month	Day	Year	Month	Day	Year				
Herrin			Walter, etal	The Langdale Company	6	19	69	11:00 AM	6	16	69	6	19	69	11th Dist., LL 430	D	10	292
Herrin	Elmer C., etal			The Langdale Company	6	19	69	11:00 AM	6	16	69	6	19	69	11th Dist., LL 430	D	10	292
Herrin	G. B., etal			The Langdale Company	6	19	69	11:00 AM	6	16	69	6	19	69	11th Dist., LL 430	D	10	292
Herrin			W. H.	H. J. Rentz, etal	1	9	70	9:15 AM	1	6	70	1	12	70	1/4 A. Town of Howell 1/4th of Lot 3	W/D	10	404
Herrin	Glynn			D. B. Daniels, etal	3	18	74	3:10 PM	1	8	74	3	19	74	16th Dist., LL 43, Daniel's & Herndon's Estates L. 3, B. A	S/D	13	583
Herrin			W. H., etal	Frank Daugharty, etal	9	6	74	10:30 AM	7	20	68	9	9	74	LL 430, 1 A., "Former Turpentine Still"	W/D	14	101
Herrin		J. W.		Viola Garrett, etal	1	6	75	9:00 AM	1	4	75	1	8	75	17 A., Refer to Book A2, page 389	W/D	14	231

GRANTOR FILING DOCKET AND GENERAL INDEX TO REALTY DEEDS AND MORTGAGES — Echols County, Ga.

REG. U. S. PAT. OFFICE *Chas. McCall* County Indexes Since 1888
An Identifying Trade Mark

👉 **Locate Family Name by Front Index**

COTT FAMILY NAME INDEX NO. 5 © 1949
MADE BY THE COTT INDEX COMPANY, COLUMBUS, OHIO
SOLD BY JIM CLYBURN, INC., TIFTON, GA.

(37)

GRANTORS FAMILY NAMES	GIVEN NAMES ABCDEFGHIJ	GIVEN NAMES IJKLMNO	GIVEN NAMES PQRSTUVWXYZ	GRANTEES	DATE OF FILING				DATE OF INSTRUMENT			DATE OF RECORD			LOCATION OF PROPERTY OR OTHER DESCRIPTION	KIND OF INST.	BOOK	PAGE
					Month	Day	Year	Hr. M.	Month	Day	Year	Month	Day	Year				
Herring			Zora(Mrs)	Bradshaw & Prescott	12	9	33	2:00 PM	11	29	33	12	11	33	16th Dist., LL 147, 1/2 of lot	T/L	Y	249
Herring		Mamie		Bradshaw & Prescott	12	21	33	2:00 PM	12	16	33	12	23	33	16th Dist., LL 174, 176, 300 A.	T/L	Y	253
Herring	A. C. R.			Prescott Company	4	9	41	10:00 AM	3	29	41	4	9	41	16th Dist., LL 175, 176, 255 A. with Assignment	T/L	Z	561
Herring			Zora(Mrs)	Prescott Company	4	9	41	10:00 AM	4	1	41	4	9	41	16th Dist., LL 147, 140 A., with Assignment	T/L	Z	563
Herring	A. C. R. (Mrs)			H. Langdale, etal	11	5	43	6:00 PM	7	15	43	11	6	43	16th Dist., LL 145, 146, 300 A.	W/D	A1	244
Herring			W. D., etal	E. L. McGuire	8	25	52	2:00 PM	3	8	52	8	25	52	LL 56, 1 1/2 A., Cemetery	W/D	A4	62
Herring			Zora(Mrs)	Hugh L. Vallotton	8	27	52	10:00 AM	8	26	52	9	1	52	16th Dist., LL 147, 140 A.	L/D	A4	63
Herring		Mamie(Mrs)	,etal	A. C. R. Herring (Estate)	1	15	53	9:00 AM	12		44	1	15	53	16th Dist., LL 176, 245 A.	Special W/D	A4	129
Herring			W. P., etal	A. C. R. Herring (Estate)	1	15	53	9:00 AM	12		44	1	15	53	16th Dist., LL 176, 245 A.	Special W/D	A4	129
Herring	A. J., etal			A. C. R. Herring (Estate)	1	15	53	9:00 AM	12		44	1	15	53	16th Dist., LL 176, 245 A.	Special W/D	A4	129
Herring		Marie Hand, (Mrs)	, etal	A. C. R. Herring (Estate)	1	15	53	9:00 AM	12		44	1	15	53	16th Dist., LL 176, 245 A.	Special W/D	A4	129
Herring			Zora(Mrs)	Edgar P. Herring	4	30	54	2:00 PM	4	28	54	4	30	54	16th Dist., LL 147, 125.3 A.	W/D	A4	492
Herring	A. C. R.			Edgar P. Herring	4	30	54	2:00 PM	4	28	54	4	30	54	16th Dist., LL 147, 2.9 A.	W/D	A4	493
Herring	Edgar P.			Federal Land Bank of Columbia	4	30	54	2:00 PM	4	19	54	4	30	54	16th Dist., LL 147, 128.2 A.	S/D	A4	495
Herring	A. C. R.			Quitman Production Credit Association	2	4	55	2:00 PM	1	25	55	2	11	55	16th Dist., LL 176, 250 A.,etal	S/D	5	137
Herring		Irene Sowell (Mrs), etal		Lewis Lumber Company	10	24	55	8:00 AM	10	22	55	11	8	55	16th Dist., LL 99, 75 A., Timber conveyance	T/L	5	233

GRANTOR FILING DOCKET AND GENERAL INDEX TO REALTY DEEDS AND MORTGAGES — Echols County, Ga.

(37)

REG. U. S. PAT. OFFICE *Chas. McCall* County Indexes Since 1888 An Identifying Trade Mark

👉 **Locate Family Name by Front Index**

COTT FAMILY NAME INDEX NO. 0 © 1949
MADE BY THE COTT INDEX COMPANY, COLUMBUS, OHIO
SOLD BY JIM CLYBURN, INC., TIFTON, GA.

GRANTORS FAMILY NAMES	GIVEN NAMES ABCDEFGHIJ	GIVEN NAMES JKLMNO	GIVEN NAMES PQRSTUWXYZ	GRANTEES	DATE OF FILING				DATE OF INSTRUMENT			DATE OF RECORD			LOCATION OF PROPERTY OR OTHER DESCRIPTION	KIND OF INST.	BOOK	PAGE
					Month	Day	Year	Hr. M.	Month	Day	Year	Month	Day	Year				
Herring		Irene Sowell, etal		C. W. Sowell	10	28	55	8:00 AM	10	22	55	11	8	55	16th Dist., LL 99, 75 A.	QCD	5	235
Herring	A. C. R.			Quitman Production Credit Association	1	30	56	4:00 PM	1	24	56	1	31	56	16th Dist., LL 176, 250 A., Crop loan	S/D	5	265
Herring		Marie, etal		Isbin Tomlinson	6	1	56	11:00 AM	4	10	56	6	18	56	11th Dist., LL 489, 1 1/2 A.	W/D	5	387
Herring	A. C. R.			Quitman Production Credit Association	2	2	59	9:00 AM	1	29	59	2	3	59	16th Dist., LL 176, 245 A.	S/D	6	596
Herring		Marie, etal		B. S. Tomlinson, Sr.	6	16	59	8:30 AM	6	13	59	6	16	59	LL 478, 489, 175 A., farm	Agr.	7	71
Herring		Marie T. (Mrs), etal		Luther Rachel Tomlinson (Mrs) Estate	9	21	59	11:00 AM	9	17	59	9	21	59	11th Dist., LL 526, 865 A.	Affid	7	133
Herring		Marie T. (Mrs), etal		W. F. Belote	9	21	59	11:00 AM	9	17	59	9	21	59	11th Dist., LL 526, 865 A.	W/D	7	133
Herring		Marie T.		Lloyd Tomlinson	12	14	59	10:00 AM	9	15	59	12	15	59	11th Dist., LL 489, 100 A., LL 478, 75 A.	W/D	7	164
Herring	A. C. R.,	etal		C. L. Kinsey	3	27	61	9:10 AM	12	5	60	3	29	61	16th Dist., LL 179, 150 A.	QCD	7	429
Herring			William P. etal	C. L. Kinsey	3	27	61	9:10 AM	1	28	61	3	29	61	16th Dist., LL 179, 150 A.	QCD	7	431
Herring	A. J., etal			C. L. Kinsey	3	27	61	9:10 AM	1	28	61	3	29	61	16th Dist., LL 179, 150 A.	QCD	7	431
Herring	A. C. R.			Quitman Production Credit Association	1	18	62	8:45 AM	1	16	62	1	19	62	16th Dist., LL 176, 245 A.	S/D	8	21
Herring	Edgar P.			Federal Land Bank of Columbia, The	10	8	63	11:00 AM	10	1	63	10	9	63	16th Dist., LL 147, 128.2 A.	S/D	8	335
Herring			W. P., etal	A. C. R. Herring	3	2	64	9:25 AM	1	30	64	3	4	64	16th Dist., LL 176, 130 A. Correction of deed	Corr W/D	8	411
Herring	A. C. R.			The Federal Land Bank of Columbia	3	16	64	10:10 AM	3	10	64	3	17	64	16th Dist., LL 176, 130 A.	S/D	8	415
Herring	A. C. R.			Quitman Production Credit Association	11	11	64	8:40 AM	11	10	64	11	12	64	16th Dist., LL 176, 245 A.	S/D	8	531

GRANTOR FILING DOCKET AND GENERAL INDEX TO REALTY DEEDS AND MORTGAGES — Echols County, Ga.

REG. U. S. PAT. OFFICE *Chas. McCall* County Indexes Since 1869 An Identifying Trade Mark

👉 **Locate Family Name by Front Index**

COTT FAMILY NAME INDEX NO. 0 © 1949
MADE BY THE COTT INDEX COMPANY, COLUMBUS, OHIO
SOLD BY JIM CLYBURN, INC., TIFTON, GA.

(37)

GRANTORS FAMILY NAMES	GIVEN NAMES ABCDEFGHIJ	GIVEN NAMES IJKLMNOP	GIVEN NAMES QRSTUVWXYZ	GRANTEES	DATE OF FILING				DATE OF INSTRUMENT			DATE OF RECORD			LOCATION OF PROPERTY OR OTHER DESCRIPTION	KIND OF INST.	BOOK	PAGE
					Month	Day	Year	Hr. M.	Month	Day	Year	Month	Day	Year				
Herring	A. C. R.			Echols County	6	16	65	9:20 AM	5	25	65	6	18	65	Project # PR 4204	R/WD	9	80
Herring	Edgar			Echols County	6	16	65	9:20 AM	5	25	65	6	18	65	Project # PR 4204	R/WD	9	81
Herring	Edgar P.			Lowell W. Herring	11	19	65	12:45 PM	11	10	65	11	22	65	16th Dist., LL 147	W/D	9	196
Herring	A. C. R.			Norman Pipkins, etal	2	17	67	2:50 PM	2	17	67	2	20	67	16th Dist., LL 176, 147, 3 A.	W/DG	9	421
Herring	A. C. R.			Echols County	7	14	67	10:50 AM	4	26	67	7	17	67	Project # PR 4204	R/WD	9	478
Herring	A. C. R.			Quitman Production Credit Association	9	13	67	8:30 AM	9	7	67	9	15	67	16th Dist., LL 176, 245 A.	S/D	9	546
Herring	Edgar P.			Quitman Production Credit Association	1	2	69	8:30 AM	12	4	68	1	3	69	16th Dist., LL 147, 125.3 A.	S/D	10	207
Herring	A. C. R.			The Federal Land Bank of Columbia	1	21	69	11:05 AM	1	13	69	1	22	69	16th Dist., LL 176	S/D	10	224
Herring	A. C. R.			Quitman Production Credit Association	1	21	69	11:10 AM	1	21	69	1	22	69	16th Dist., LL 176, 130 A.	S/D	10	218
Herring	Edgar P.			The Federal Land Bank of Columbia	5	26	70	11:58 AM	5	20	70	5	28	70	16th Dist., LL 147, 128.2 A.	S/D	10	498
Herring	Edgar			Quitman Production Credit Association	3	11	71	8:30 AM	3	8	71	3	11	71	16th Dist., LL 147, 125.3 A.	S/D	11	103
Herring	Edgar			Hercules, Incorporated	3	15	71	9:05 AM	2	20	71	3	17	71	16th Dist., LL 176, 122 A. Wood purchase agreement	Agr	11	108
Herring	A. C. R.			Hercules, Incorporated	4	19	71	8:40 AM	3	17	71	4	20	71	16th Dist., LL 176, 130 A.	Wood/ Lease	11	221
Herring	A. C. R.			Norman Pipkins, etal	4	30	71	10:30 AM	4	30	71	4	30	71	16th Dist., LL 147, 10 A.	W/DG	11	231
Herring	A. C. R.			Lloyd A. Herring	4	30	71	10:30 AM	4	30	71	5	5	71	16th Dist., LL 176	W/DG	11	232
Herring	A. C. R.			Gwendolyn Irine Herring	4	30	71	10:30 AM	4	30	71	5	5	71	16th Dist., LL 147, 24 A.	W/DG	11	232

GRANTOR FILING DOCKET AND GENERAL INDEX TO REALTY DEEDS AND MORTGAGES — Echols County, Ga.

(37)

REG. U. S. PAT. OFFICE *Chas. McCall* County Indexes Since 1888 An Identifying Trade Mark

👉 **Locate Family Name by Front Index**

COTT FAMILY NAME INDEX NO. 0 © 1949
MADE BY THE COTT INDEX COMPANY, COLUMBUS, OHIO
SOLD BY JIM CLYBOURN, INC., TIFTON, GA.

GRANTORS FAMILY NAMES	GIVEN NAMES ABCDEFGHIJ	GIVEN NAMES KLMNNO	GIVEN NAMES PQRSTUWXYZ	GRANTEES	DATE OF FILING				DATE OF INSTRUMENT			DATE OF RECORD			LOCATION OF PROPERTY OR OTHER DESCRIPTION	KIND OF INST.	BOOK	PAGE
					Month	Day	Year	Hr. M.	Month	Day	Year	Month	Day	Year				
Herring	A. C. R.			Larry M. Herring	4	30	71	10:30 AM	4	30	71	5	5	71	16th Dist., LL 176	W/DG	11	233
Herring	A. C. R.			Gwendolyn Irine Herring	4	30	71	10:31 AM	4	30	71	5	5	71	16th Dist., LL 176	W/DG	11	233
Herring	A. C. R.			Norman Pipkins, etal	5	1	71	9:00 AM	5	1	71	5	5	71	16th Dist., LL 147, 50 A.	W/DG	11	234
Herring			W.P.,etal	A. C. R. Herring	5	14	71	8:30 AM	1	21	69	5	14	71	16th Dist., LL 147, 75 A.	W/D	11	245
Herring	A. J., etal			A. C. R. Herring	5	14	71	8:30 AM	1	17	69	5	14	71	16th Dist., LL 147, 75 A.	W/D	11	245
Herring	A. C. R.			Quitman Producti on Credit Association	9	30	71	8:40 AM	9	29	71	9	30	71	16th Dist., LL 176, 130 A.	S/D	11	312
Herring		Lowell W., etal		The Federal Land Bank of Columbia	11	7	72	11:55 AM	10	11	72	11	7	72	Grain Bin, etal	Sub/ Agr	12	137
Herring	Edgar P., etal			The Federal Land Bank of Columbia	11	7	72	11:55 AM	10	11	72	11	7	72	Grain Bin, etal	Sub/ Agr	12	137
Herring		Larry M.		CIT Financial Services	11	17	72	8:55 AM	11	16	72	11	17	72	16th Dist., LL 176, 1 A.	S/D	12	171
Herring		Lowell W.		The Federal Land Bank of Columbia	12	12	72	8:45 AM	12	7	72	12	12	72	16th Dist., LL 147, 1 A., LL 176, 122 1/2 A.	S/D	12	187
Herring	Edgar P.			Lowell W. Herring	12	12	72	8:45 AM	12	11	72	12	12	72	16th Dist., LL 176, 122 1/2 A.	W/D	12	190
Herring		Lowell W.		Quitman Production Credit Association	2	19	73	3:45 PM	2	9	73	2	19	73	16th Dist., LL 147, 1 A., LL 176, 122 1/2 A.	S/D	12	326
Herring		Irene Sowell		Larry Roberts, etal	4	5	73	8:45 AM	3	22	73	4	5	73	16th Dist., LL 99, 1 A.	QCD	13	78
Herring		Marie T. (Mrs), etal		W. A. Tomlinson, etal	5	16	73	9:30 AM	4	22	73	5	16	73	11th Dist., LL 489, 100 A.	Affid	13	146
Herring		Irene Sowell etal		C. W. Sowell	6	13	73	8:45 AM	6	11	73	6	13	73	16th Dist., LL 99, 75 A.	QCD	13	187
Herring	Gwendolyn	Irene		Richard Treharne	11	23	73	1:35 AM	11	23	73	11	23	73	16th Dist., LL 176, 1 A.	W/D	13	397

GRANTOR FILING DOCKET AND GENERAL INDEX TO REALTY DEEDS AND MORTGAGES — Echols County, Ga.

REG. U. S. *Chas. McCall* County Indexes Since 1888
PAT. OFFICE An Identifying Trade Mark

Locate Family Name by Front Index

COTT FAMILY NAME INDEX NO. 0 © 1949
MADE BY THE COTT INDEX COMPANY, COLUMBUS, OHIO
SOLD BY JIM CLYBURN, INC., TIFTON, GA.

GRANTORS FAMILY NAMES	GIVEN NAMES ABCDEFGHIJ	GIVEN NAMES KLMNO	GIVEN NAMES PQRSTUVWXYZ	GRANTEES	DATE OF FILING				DATE OF INSTRUMENT			DATE OF RECORD			LOCATION OF PROPERTY OR OTHER DESCRIPTION	KIND OF INST.	BOOK	PAGE
					Month	Day	Year	Hr. M.	Month	Day	Year	Month	Day	Year				
Herring	A. C. R.			Quitman Production Credit Association	9	19	74	8:35 AM	9	11	74	9	19	74	16th Dist., LL 176, 130 A.	S/D	14	146
Herring		Lloyd A.		The Park Avenue Bank	6	26	75	8:30 AM	6	25	75	6	26	75	16th Dist., LL 176	L/D	14	583
Herring			Shirley (Mrs), etal	etal Estelle Zipperer Register	1	9	76	4:00 PM	12	28	75	1	13	76	13th Dist., LL 79, 125, A., etal	QCD	15	201
Herring		Lowell		Quitman Production Credit Association	2	27	76	8:40 AM	3	2	76	3	2	76	16th Dist., LL 147, 176, 123 1/2 A.	S/D	15	296
Herring	A. C. R.			Quitman Production Credit Association	5	11	76	8:30 AM	5	3	76	5	11	76	16th Dist., LL 176, 130 A.	S/D	15	364
Herring		Lowell		Dan Crosby	7	27	76	11:25 AM	8		75	7	27	76	16th Dist., LL 176, .678 A.	W/D	15	428
Herring		Lloyd		Robert O. Corey, etal	8	4	76	2:40 PM	11	26	75	8	4	76	16th Dist., LL 176	W/D	15	436
Herring	A. C. R.		etal	Robert O. Corey, etal	9	16	76	8:30 AM	9	13	76	9	16	76	16th Dist., LL 176, 4 A.	Corr/ W/D	15	568
Herring		Lloyd A.	etal	Robert O. Corey, etal	9	16	76	8:30 AM	9	13	76	9	16	76	16th Dist., LL 176, 4 A.	Corr/ W/D	15	568
Herring		Lowell		Dan Crosby	11	28	77		11	28	77	11	28	77	16th Dist., LL 176, .678	Corr/ W/D	16	592
Herring		Lowell W.		Small Business Administration	2	13	78	4:05 PM	2	8	78	2	13	78	16th Dist., LL 147, 1 A.	D/S/D	17	153
Herring		Lowell W.	etal	The Federal Land Bank of Columbia	5	17	78	4:05 PM	2	23	78	5	17	78	Subordination of Lien	Sub/ Agr	17	519
Herring		Lowell W.		The Federal Land Bank of Columbia	5	17	78	4:05 PM	5	12	78	5	17	78	16th Dist., LL 176, .678 A., 121.822 A.	D/S/D	17	520
Herring	Edgar			Quitman Production Credit Association	11	22	78	1:30 PM	9	20	78	11	22	78	16th Dist., LL 147, 128.2 A.	S/D	17	805
Herring	A. C. R.		etal	Imo Herring Allen	4	20	79	3:10 PM	4	20	79	4	20	79	16th Dist., LL 176	W/D	18	239
Herring		Gwendolyn,	etal	Imo Herring Allen	4	20	79	3:10 PM	4	20	79	4	20	79	16th Dist., LL 176	W/D	18	239

GRANTOR FILING DOCKET AND GENERAL INDEX TO REALTY DEEDS AND MORTGAGES — Echols County, Ga.

(37)

REG. U. S. PAT. OFFICE *Chas. McCall* County Indexes Since 1888
An Identifying Trade Mark

👉 **Locate Family Name by Front Index**

COTT FAMILY NAME INDEX NO. 0 © 1949
MADE BY THE COTT INDEX COMPANY, COLUMBUS, OHIO
SOLD BY JIM CLYBURN, INC., TIFTON, GA.

GRANTORS FAMILY NAMES	GIVEN NAMES ABCDEFGHIJ	GIVEN NAMES KLMNOP	GIVEN NAMES QRSTUVWXYZ	GRANTEES	DATE OF FILING				DATE OF INSTRUMENT			DATE OF RECORD			LOCATION OF PROPERTY OR OTHER DESCRIPTION	KIND OF INST.	BOOK	PAGE
					Month	Day	Year	Hr. M.	Month	Day	Year	Month	Day	Year				
Herring	A. C. R.,	etal		Sally Herring Strickland	4	20	79	3:12 PM	4	20	79	4	20	79	16th Dist., LL 176	W/D	18	240
Herring		Gwendolyn,	etal	Sally Herring Strickland	4	20	79	3:12 PM	4	20	79	4	20	79	16th Dist., LL 176	W/D	18	240
Herring	A. C. R.,	etal		W. P. Herring	4	20	79	3:13 PM	4	20	79	4	20	79	16th Dist., LL 176	W/D	18	241
Herring		Gwendolyn,	etal	W. P. Herring	4	20	79	3:13 PM	4	20	79	4	20	79	16th Dist., LL 176	W/D	18	241

GRANTOR FILING DOCKET AND GENERAL INDEX TO REALTY DEEDS AND MORTGAGES — Echols County, Ga.

REG. U. S. PAT. OFFICE *Chas. McCall* County Indexes Since 1868
An Identifying Trade Mark

 **Locate Family Name by Front Index**

COTT FAMILY NAME INDEX NO. 8 © 1949
MADE BY THE COTT INDEX COMPANY, COLUMBUS, OHIO
SOLD BY JIM CLYBURN, INC., TIFTON, GA.

(41)

GRANTORS FAMILY NAMES	GIVEN NAMES ABCDEFGHIJ	GIVEN NAMES IJKLMNO	GIVEN NAMES PQRSTUVWXYZ	GRANTEES	DATE OF FILING				DATE OF INSTRUMENT			DATE OF RECORD			LOCATION OF PROPERTY OR OTHER DESCRIPTION	KIND OF INST.	BOOK	PAGE
					Month	Day	Year	Hr. M.	Month	Day	Year	Month	Day	Year				
Hiers	C. A.			Hinley & Carter	11	7	29	2:00 PM	11	5	29	11	19	29	16th Dist., LL 37, "Deloach Place"	T/L	X	442
Hiers	C. A.			Hinley & Carter	11	7	29	3:00 PM	11	5	29	11	19	29	LL 35, 36	T/L	X	443
Hiers	Elon C.			H. F. Carter	1	30	24	3:00 PM	1	30	34	1	30	34	16th Dist., LL 83, 65 A., Fee Simple Deed	Deed	Y	283
Hiers	C. A.			Effie Kinsey (Mrs)	12	7	35	9:00 AM	10	22	35	12	7	35	16th Dist., LL 37, 100 A.	W/D	Y	484
Hires			W. T.	J. W. Herrin	1	6	44	10:00 AM	7	28	43	1	7	44	11th Dist., LL 524, 48 A.	W/D	A1	273
Hires			W. T.	J. B. Carter	6	1	44	10:00 AM	7	28	43	6	12	44	11th Dist., LL 524, 20 A.	W/D	A1	395
Hiers	Clyde Carter (Mrs)			H. Langdale	11	27	44	11:00 AM	11	24	44	12	21	44	16th Dist., LL 55, 56, 150 A.	M/D	A2	5
Hiers	Clyde C. & Nealy H.			Quitman Production Credit Association	2	2	50	10:00 AM	1	9	50	2	20	50	16th Dist., LL 55, 56, 150 A.	M/D	A3	341
Hiers	Clyde Carter			F. H. Hiers	10	27	50	10:00 AM	10	26	50	10	31	50	16th Dist., LL 55, 1 A.	W/D	A3	398
Hiers	F. H.			J. N. Bray Company	10	27	50	10:00 AM	10	26	50	10	31	50	16th Dist., LL 55, 1 A.	M/D	A3	399
Hiers	Clyde C. & Nealy H.			Quitman Production Credit Association	1	15	51	10:00 AM	1	9	51	1	23	51	16th Dist., LL 55, 56, 150 A.	M/D	A3	444
Hiers	Clyde Carter (Mrs)			H. Langdale	9	11	51	10:00 AM	9	7	51	9	13	51	16th Dist., LL 55, 56, 150 A.	M/D	A3	559
Hiers	C. A., etal			E. L. McGuire	8	25	52	2:00 PM	3	8	52	8	25	52	LL 56, 1 1/2 A. "Cemetery"	W/D	A4	62
Hiers	Clyde C. & Nealy H.			Quitman Production Credit Association	2	10	53	9:30 AM	2	9	53	2	10	53	16th Dist., LL 55, 56, 150 A.	L/D	A4	165
Hiers	F. H.			Charles Stewart	8	23	54	8:00 AM	8		54	10	11	54	16th Dist., LL 55, 1 A.	S/D	5	64
Hiers	Clyde Carter (Mrs)			H. Langdale	1	5	55	8:00 AM	1	4	55	1	17	55	16th Dist., LL 55, 56, 150 A.	W/D	5	120

GRANTOR FILING DOCKET AND GENERAL INDEX TO REALTY DEEDS AND MORTGAGES — Echols County, Ga.

(41)

REG. U. S. PAT. OFFICE *Chambers* County Indexes Since 1888 An Identifying Trade Mark

Locate Family Name by Front Index

COTT FAMILY NAME INDEX NO. 0 © 1949
MADE BY THE COTT INDEX COMPANY, COLUMBUS, OHIO
SOLD BY JIM CLYBURN, INC., TIFTON, GA.

GRANTORS FAMILY NAMES	GIVEN NAMES ABCDEFGHIJ	GIVEN NAMES KLMNO	GIVEN NAMES PQRSTUWXYZ	GRANTEES	DATE OF FILING				DATE OF INSTRUMENT			DATE OF RECORD			LOCATION OF PROPERTY OR OTHER DESCRIPTION	KIND OF INST.	BOOK	PAGE
					Month	Day	Year	Hr. M.	Month	Day	Year	Month	Day	Year				
Hiers	F. H.			The First National Bank of Valdosta	9	3	55	8:00 AM	8	27	55	9	3	55	16th Dist., LL 55, 1 A.	S/D	5	195
Hiers	Clyde Carter			H. Langdale	9	20	55	8:00 AM	9	19	55	9	15	55	16th Dist., LL 7, 8, 39, 40, etal 490 A., each, 1/8 int.	S/D	5	212
Hiers	F. H.			The Private Bank	3	9	56	8:00 AM	3	9	56	3	9	56	16th Dist., LL 55, 1 A.	M/D	5	320
Hiers	Clyde Carter (Mrs)			Mary Frances Hughes (Mrs)	5	8	56	8:00 AM	4	7	56	5	14	56	16th Dist., LL 55, 1 A.	W/D	5	376
Hiers	Clyde Carter, etal			Langdale Company	11	8	56	8:00 AM	11	8	56	11	26	56	16th Dist., LL 7,8,39,40, etal, 490 A. each	W/D	5	475
Hiers	F. H.			First State Bank	1	31	58	9:00 AM	1	29	58	1	31	58	16th Dist., LL 55, 1 A.	S/D	6	426
Hiers	Clyde (Mrs)			R. C. Carter	9	29	58	2:00 PM	9	18	58	9	20	58	16th Dist., LL 38, 150 A., 1/7th undivided interest	W/D	6	518
Hiers	Clyde Carter			First State Bank	2	26	60	9:20 AM	2	25	60	2	26	60	16th Dist., LL 55, 56, 150 A.	S/D	7	227
Hiers		Glynda Rebecca & W. A.		Modern Homes Construction Company	1	29	64	11:05 AM	1	25	64	1	29	64	16th Dist., LL 54, 1 A.	S/D	8	377
Hiers	Farris H.			First State Bank	2	25	64	9:00 AM	2	24	64	2	26	64	11th Dist., LL 435, 436, 150 A.	S/D	8	405
Hiers	Farris H.			Rader C. Carter	2	28	64	8:45 AM	2	24	64	3	9	64	11th Dist., LL 435, 436, 150 A. etal	L/D	8	412
Hiers	F. H.			C. U. Rogers, etal	9	22	64	8:55 AM	8	20	64	9	25	64	16th Dist., LL 55, 1 A.	L/D	8	505
Hiers			W. A.	Georgia Power Company	12	28	64	8:40 AM	1	21	64	12	28	64	Right-of-way to lines etc.	R/w Ease	8	543
Hiers	Clyde C.			Echols County	6	7	65	11:45 AM	2	11	65	6	7	65	Project PR 5302	R/WD	9	56
Hiers	F. H.			Charles W. Corbett	8	22	66	9:00 AM	8		66	8	22	66	16th Dist., LL 55	W/D	9	345
Hiers			W. A.	First State Bank	5	23	67	9:55 AM	5	22	67	5	24	67	11th Dist., LL 436, 150 A.	S/D	9	448

GRANTOR FILING DOCKET AND GENERAL INDEX TO REALTY DEEDS AND MORTGAGES — Echols County, Ga.

REG. U. S. PAT. OFFICE *Chas. McClellan* County Indexes Since 1888 An Identifying Trade Mark

👉 **Locate Family Name by Front Index**

COTT FAMILY NAME INDEX NO. 9 © 1949
MADE BY THE COTT INDEX COMPANY, COLUMBUS, OHIO
SOLD BY JIM CLYBURN, INC., TIFTON, GA.

(41)

GRANTORS FAMILY NAMES	GIVEN NAMES ABCDEFGHIJ	GIVEN NAMES KLMNO	GIVEN NAMES PQRSTUWXYZ	GRANTEES	DATE OF FILING				DATE OF INSTRUMENT			DATE OF RECORD			LOCATION OF PROPERTY OR OTHER DESCRIPTION	KIND OF INST.	BOOK	PAGE
					Month	Day	Year	Hr. M.	Month	Day	Year	Month	Day	Year				
Hiers			W. A.	E. R. Nabors (Estate)	5	24	67	8:40 AM	5	22	67	5	25	67	11th Dist., LL 436, 150 A., etal	L/D	9	450
Hiers	Farris H.			The First State Bank	9	20	67	8:35 AM	9	18	67	9	20	67	11th Dist., LL 435, 436, 150 A.	L/D	9	549
Hiers			W. A.	First State Bank	10	13	67	8:50 AM	10	12	67	10	17	67	11th Dist., LL 436, 150 A., etal	L/D	10	20
Hiers			Willie A.	Quitman Production Credit Association	1	3	70	8:30 AM	2	4	70	2	4	70	11th Dist., LL 436, 160 A.	L/D	10	414
Hiers			W. A.	Willie A. Hiers, etal	3	19	70	9:00 AM	3	18	70	3	23	70	11th Dist., LL 436, 160 A.	Deed	10	451
Hiers			Willie A. etal	Farmer's Home Administration	3	19	70	9:00 AM	3	16	70	3	23	70	Acknowledgement	Agr	10	452
Hiers			Willie A. Rebecca C.	Farmer's Home Administration	3	19	70	9:00 AM	3	18	70	3	23	70	11th Dist., LL 436, 160 A.	D/S/D	10	452
Hiers			Willie A.	Georgia Development Authority, etal	3	19	70	9:00 AM	3	16	70	3	24	70	Agreement	Agr	10	454
Hiers		Glynda Rebecca and W. A.		David Corbett	9	15	70	10:10 AM	8	28	70	9	16	70	16th Dist., LL 54, 1 A.	W/D	11	3
Hiers	F. H.			Randy H. Hiers	12	31	70	8:40 AM	8	12	70	1	4	71	11th Dist., LL 435, 436, 1 A.	W/D	11	83
Hiers			Willie A.	Hercules Incorporated	3	15	71	9:05 AM	2	25	71	3	17	71	11th Dist., LL 436, 250 A.	Wood/ Agr	11	108
Hiers			Randy H.	Karen H. Hiers	4	21	71	8:30 AM	4	20	71	4	22	71	11th Dist., LL 435, 436	W/DG	11	221
Hiers			Randy H. & Karen K.	Farmer's Home Administration	4	21	71	8:30 AM	4	20	71	4	23	71	11th Dist., LL 435, 436	S/D	11	222
Hiers			Willie A. Rebecca C.	Quitman Production Credit Association	12	27	72	2:45 PM	12	27	72	12	27	72	11th Dist., LL 436, 242.56 A.	S/D	12	256
Hiers			Willie A. Rebecca C.	The Federal Land Bank of Columbia	12	27	72	2:55 PM	12	27	72	12	27	72	11th Dist., LL 436, 242.56 A.	S/D	12	253
Hiers	Clyde Carter			Mary Frances H. Hughes	7	9	73	2:25 PM	6	28	73	7	9	73	16th Dist., LL 55, 56, 1 A.	QCD	13	216

GRANTOR FILING DOCKET AND GENERAL INDEX TO REALTY DEEDS AND MORTGAGES — Echols County, Ga.

4 41)

REG. U. S. PAT. OFFICE *Chambers* County Indexes Since 1888 An Identifying Trade Mark

Locate Family Name by Front Index

COTT FAMILY NAME INDEX NO. 0 © 1949
MADE BY THE COTT INDEX COMPANY, COLUMBUS, OHIO
SOLD BY JIM CLYBURN, INC., TIFTON, GA.

GRANTORS FAMILY NAMES	GIVEN NAMES ABCDEFGH	GIVEN NAMES IJKLMNO	GIVEN NAMES PQRSTUWXYZ	GRANTEES	DATE OF FILING				DATE OF INSTRUMENT			DATE OF RECORD			LOCATION OF PROPERTY OR OTHER DESCRIPTION	KIND OF INST.	BOOK	PAGE
					Month	Day	Year	Hr. M.	Month	Day	Year	Month	Day	Year				
Hiers	Clyde Carter			Annette H. Copeland	11	30	73	8:45 AM	6	28	73	11	30	73	16th Dist., LL 55, 56, 17.78 A.	W/D	13	399
Hiers	Clyde Carter			Annette H. Copeland	11	30	73	8:45 AM	11	23	73	11	30	73	16th Dist., LL 55, 56, 1 A.	QCD	13	401
Hiers	F. H.			The Citizens and Southern National Bank	10	24	75	8:30 AM	10	16	75	10	24	75	Note to build carport and brick house	Note	15	90
Hiers			Willie A. Rebecca C.	Quitman Production Credit Association	1	26	76	11:00 AM	1	8	76	1	27	76	11th Dist., LL 436, 242.56 A.	S/D	15	220
Hiers	Clyde Carter			Mary Frances H. Hughes	2	16	76	9:05 AM	6	28	73	2	16	76	16th Dist., LL 55, 56	W/D	15	284
Hiers			Randy	C. L. Kinsey	6	7	76	10:30 AM	6	2	76	6	8	76	16th Dist., LL 179	L/D	15	381
Hiers	Clyde Carter			Willie Alvin Hiers	9	13	76	9:35 AM	6	28	73	9	13	76	16th Dist., LL 55, 56, 30 A.	W/D	15	562
Hiers			Randy	The Citizens and Southern National Bank	10	25	77	3:20 PM	10	14	77	10	25	77	16th Dist., LL 179	S/D	16	554
Hiers			Willie A. Rebecca C.	Small Business Administration	1	9	78	9:32 AM	12	21	77	1	9	78	11th Dist., LL 436, 242.56 A. with plat	D/S/D	17	68
Hiers			Randy	Small Business Administration	1	26	78	3:52 PM	1	23	78	1	26	78	11th Dist., LL 435, 436	D/S/D	17	124
Hiers			Willie A. Rebecca C.	Quitman Production Credit Association	1	25	79	1:45 PM	1	25	79	1	25	79	11th Dist., LL 436, 242.56 A.	S/D	18	24
Hiers	F. H. & Evelyn (Mrs)			The Citizens and Southern National Bank	7	20	79	9:25 AM	7	17	79	7	20	79	Home Improvement Note	W/D	18	369
Hiers			Willie A. Rebecca C.	Quitman Production Credit Association	1	30	80	2:00 PM	1	23	80	1	30	80	Subordination of Lien	Sub/ Agr	18	613
Hiers			Randy H., Sr.	Farmer's Home Administration	6	4	80	12:00 N	6	4	80	6	4	80	16th Dist., LL 176, 264.143 A.	S/D	19	46
Hiers	Farris H.			W. R. McCurdy	9	19	80	2:20 PM	9	19	80	9	19	80	11th Dist., LL 436, 1 A.	W/D	19	225
Hiers	F. H.			Georgia Power Company	12	17	80	2:30 PM	9	8	80	12	17	80	Right-of-way for lines etc.	R/W Ease	19	364

GRANTOR FILING DOCKET AND GENERAL INDEX TO REALTY DEEDS AND MORTGAGES — Echols County, Ga.

REG. U. S. PAT. OFFICE *Chas. McCall* County Indexes Since 1888
An Identifying Trade Mark

 **Locate Family Name by Front Index**

COTT FAMILY NAME INDEX NO. 0 © 1949
MADE BY THE COTT INDEX COMPANY, COLUMBUS, OHIO
SOLD BY JIM CLYBURN, INC., TIFTON, GA.

GRANTORS FAMILY NAMES	GIVEN NAMES ABCDEFGHIJ	GIVEN NAMES KLMNO	GIVEN NAMES PQRSTUVWXYZ	GRANTEES	DATE OF FILING				DATE OF INSTRUMENT			DATE OF RECORD			LOCATION OF PROPERTY OR OTHER DESCRIPTION	KIND OF INST.	BOOK	PAGE
					Month	Day	Year	Hr. M.	Month	Day	Year	Month	Day	Year				
Hill			T. H.	United States of America (Secretary of Agriculture)	4	11	29	3:00 PM	3	21	29	4	20	29	16th Dist., LL 142, 143, Federal Crop Mortgage	M/D	X	360
Hill	Ethyl (Mrs) etal			L. M. Henderson					6	8	29	8	19	29	16th Dist., LL 142, 143, 434 A.	W/D	X	404
Hill			T. H.	M. F. Horne	4	20	31	3:45 PM	4	20	31	5	12	31	16th Dist., LL 142, 2/3 of lot 2/3 of LL 143	W/D	Y	18

GRANTOR FILING DOCKET AND GENERAL INDEX TO REALTY DEEDS AND MORTGAGES — Echols County, Ga.

REG. U. S. PAT. OFFICE *Chas. McCall* County Indexes Since 1888
An Identifying Trade Mark

👉 **Locate Family Name by Front Index**

COTT FAMILY NAME INDEX NO. 0 © 1949
MADE BY THE COTT INDEX COMPANY, COLUMBUS, OHIO
SOLD BY JIM CLYBURN, INC., TIFTON, GA.

(45)

GRANTORS FAMILY NAMES	GIVEN NAMES ABCDEFGHIJ	GIVEN NAMES KLMNO	GIVEN NAMES PQRSTUWXYZ	GRANTEES	DATE OF FILING				DATE OF INSTRUMENT			DATE OF RECORD			LOCATION OF PROPERTY OR OTHER DESCRIPTION	KIND OF INST.	BOOK	PAGE
					Month	Day	Year	Hr. M.	Month	Day	Year	Month	Day	Year				
Hillis	Clyde & Jeanette	Kinsey (Mrs)		First Federal Savings and Loan Association of Valdosta	9	28	61	8:40 AM	9	27	61	9	28	61	16th Dist., LL 99	L/D	7	487
Hillis	Clyde & Jeanette	Kinsey (Mrs)		First Federal Savings and Loan Association of Valdosta	3	27	62	8:45 AM	3	26	62	3	27	62	Supplemental Security Deed	Supp/S/D	8	42
Hillis	Clyde A. & Jeanette K.			First Federal Savings and Loan Association of Valdosta	9	25	64	8:40 AM	9	24	64	9	29	64	16th Dist., LL 99	L/D	8	511
Hillis	Clyde A. & Jeanette K.			First Federal Savings and Loan Association of Valdosta	7	27	65	8:05 AM	7	26	65	7	27	65	Refer to deed book 8, page 511	Supp/S/D	9	94
Hillis	Clyde A.			Josephine Hillis (Mrs)	8	26	70	9:30 AM	8	26	70	8	27	70	16th Dist., 1 A., etal	W/DG	10	529
Hillis		Josephine (Mrs)		Jerry D. Goss	12	12	72	9:15 AM	11	29	72	12	12	72	16th Dist., 2 A.	W/D	12	191
Hillis	Clyde & Jeanette	Kinsey (Mrs)		First Federal Savings and Loan Association of Valdosta	2	10	75	8:35 AM	2	7	75	2	10	75	16th Dist., LL 99	L/D	14	253
Hillis	Clyde A. & Jeanette	Kinsey		First Federal Savings and Loan Association of Valdosta	6	21	76	9:30 AM	6	18	76	6	21	76	Refer to Book 14, page 253	Supp/S/D	15	388
Hillis	Clyde A. & Jeanette	Kinsey		First Federal Savings and Loan Association of Valdosta	4	29	77	2:50 PM	4	28	77	4	29	77	Refer to Book 14, page 253	Supp/S/D	16	306
Hillis	Clyde A. & Jeanette	Kinsey		First Federal Savings and Loan Association of Valdosta	9	8	78	1:15 PM	8	6	78	9	8	78	16th Dist., LL 99, 1 A.	S/D	17	754
Hillis	Clyde A. & Jeanette	Kinsey		First Federal Savings and Loan Association of Valdosta	7	2	79	10:30 AM	6	29	79	7	2	79	16th Dist., LL 99	S/D	18	356
Hillis	Clyde A. & Jeanette	Kinsey		Valdosta Onized Credit Union	3	21	80	3:30 PM	3	12	80	3	21	80	16th Dist., LL 99	L/D	18	673

GRANTOR FILING DOCKET AND GENERAL INDEX TO REALTY DEEDS AND MORTGAGES — Echols County, Ga.

REG. U. S. PAT. OFFICE *Chas. McCall* County Indexes Since 1888 An Identifying Trade Mark

Locate Family Name by Front Index

COTT FAMILY NAME INDEX NO. 0 © 1949
MADE BY THE COTT INDEX COMPANY, COLUMBUS, OHIO
SOLD BY JIM CLYBURN, INC., TIFTON, GA.

(46)

	GRANTORS FAMILY NAMES	GIVEN NAMES ABCDEFGHIJ	GIVEN NAMES KLMNO	GIVEN NAMES PQRSTUVWXYZ	GRANTEES	DATE OF FILING				DATE OF INSTRUMENT			DATE OF RECORD			LOCATION OF PROPERTY OR OTHER DESCRIPTION	KIND OF INST.	BOOK	PAGE
						Month	Day	Year	Hr. M.	Month	Day	Year	Month	Day	Year				
	Hitson	Clarence & Cecil Mae			Jim Walter Corporation	12	18	68	1:00 PM	11	10	68	12	23	68	16th Dist., LL 43, Herctoma Sub. L. 7, B. Z	S/D	10	198
	Hitson	Cecil Mae			Clarence Hitson, Jr.	2	6	79	4:05 PM	1	29	79	2	6	79	16th Dist., LL 43, Herctoma Sub. L. 7, B. Z	QCD	18	35
	Hitson	Clarence & Cecil Mae			Valdosta Onized Credit Union	2	6	79	4:15 PM	1	29	79	2	6	79	16th Dist., LL 43, Herctoma Sub. L. 7, B. Z	L/D	18	36
	Hitson	Clarence, Jr. & Cecil Mae			Valdosta Onized Credit Union	3	14	79	2:45 PM	3	7	79	3	14	79	16th Dist., LL 43, Herctoma Sub. L. 7, B. Z	L/D	18	150
	Hitson	Cecil Mae			Melvin J. Roberts, etal	3	13	80	3:30 PM	3	11	80	3	13	80	16th Dist., LL 43, Herctoma Sub. L. 7, B. Z	Land Contr	18	657

GRANTOR FILING DOCKET AND GENERAL INDEX TO REALTY DEEDS AND MORTGAGES — Echols County, Ga.

REG. U. S. PAT. OFFICE *Chambers* County Indexes Since 1888 An Identifying Trade Mark

 **Locate Family Name by Front Index**

COTT FAMILY NAME INDEX NO. 0 © 1949
MADE BY THE COTT INDEX COMPANY, COLUMBUS, OHIO
SOLD BY JIM CLYBURN, INC., TIFTON, GA.

(49)

GRANTORS FAMILY NAMES	GIVEN NAMES ABCDEFGHIJ	GIVEN NAMES KLMNO	GIVEN NAMES PQRSTUVWXYZ	GRANTEES	DATE OF FILING				DATE OF INSTRUMENT			DATE OF RECORD			LOCATION OF PROPERTY OR OTHER DESCRIPTION	KIND OF INST.	BOOK	PAGE
					Month	Day	Year	Hr. M.	Month	Day	Year	Month	Day	Year				
Hogan	Emma C.			Bennett and Langdale					2	5	34	10	25	34	Transfer of Mortgage Deed	Trans-fer	Y	397
Hogan			Paul	Elza D. Smith	5	21	51	10:00 AM	1	4	51	5	22	51	16th Dist., LL 50 Cancelled	Mort.	A3	496
Hogan			Paul E.	Carl R. Gray, Jr.	6	25	51	2:00 PM	6	25	51	6	28	51	16th Dist., LL 50, Town of Statenville	M/D	A3	504
Hogan			Paul E.	Cecil W. Robinson, etal	10	3	53	5:00 PM	10	3	53	10	5	53	Town of Statenville corner of hwy. 129 & 94	W/D	A4	378
Hogan			Paul (Mrs) etal	J. L. Cowart	9	21	54	8:00 AM	9	1	54	10	11	54	16th Dist., LL 50, 51,	QCD	5	67
Hogan			Paul E.	Alton W. Henderson	12	12	55	9:00 AM	12	9	55	12	12	55	16th Dist., LL 50	W/D	5	251
Hogan			Reta (Mrs) etal	Walter Deloach	3	26	57	9:00 AM	2	11	57	4	30	57	16th Dist., LL 50	W/D	6	46
Hogan			Reta Pearl (Mrs),etal	T. H. Henderson	8	21	57	9:00 AM	7	5	57	8	26	57	13th Dist., LL 356, 490 A., 1/2 undivided interest	W/D	6	308
Hogan			Reta Pearl (Mrs),etal	Walter Deloach	9	17	57	1:00 PM	9	12	57	9	18	57	16th Dist., LL 50, 51, Bound on S. by Hwy. 94	W/D	6	326
Hogan			Reta Pearl (Mrs),etal	T. H. Henderson	9	18	57	9:00 AM	8	13	57	9	18	57	16th Dist., LL 51, Bound on S. by Hwy. 94	W/D	6	327
Hogan			Rheda (Mrs) etal	T. H. Henderson	4	3	58	9:00 AM	3	31	58	4	4	58	16th Dist., LL 50, Town of Statenville L. 1,4, B. A,etal	W/D	6	453
Hogan			Rheda (Mrs) etal	Tillman H. Henderson	4	22	58	9:00 AM	3	6	58	4	23	58	16th Dist., LL 50	W/D	6	457

GRANTOR FILING DOCKET AND GENERAL INDEX TO REALTY DEEDS AND MORTGAGES — Echols County, Ga.

REG. U. S. PAT. OFFICE *Cott* County Indexes Since 1888 An Identifying Trade Mark

👉 **Locate Family Name by Front Index**

COTT FAMILY NAME INDEX NO. 8 © 1949
MADE BY THE COTT INDEX COMPANY, COLUMBUS, OHIO
SOLD BY JIM CLYBURN, INC., TIFTON, GA.

GRANTORS FAMILY NAMES	GIVEN NAMES ABCDEFGHIJ	GIVEN NAMES KLMNO	GIVEN NAMES PQRSTUVWXYZ	GRANTEES	DATE OF FILING				DATE OF INSTRUMENT			DATE OF RECORD			LOCATION OF PROPERTY OR OTHER DESCRIPTION	KIND OF INST.	BOOK	PAGE
					Month	Day	Year	Hr. M.	Month	Day	Year	Month	Day	Year				
Holton	Esther Tomlinson etal			Anson Tomlinson, etal					11	11	27	10	8	29	11th Dist., LL 489, 100 A., LL 478, 75 A.	W/D	X	421
Holton		L. T.		L. G. Touchton	4	6	31	9:00 AM	3	29	29	4	24	31	11th Dist., LL 478, 200 A.	W/D	Y	9

GRANTOR FILING DOCKET AND GENERAL INDEX TO REALTY DEEDS AND MORTGAGES — Echols County, Ga.

REG. U. S. PAT. OFFICE *Chambers* County Indexes Since 1888 An Identifying Trade Mark

 **Locate Family Name by Front Index**

COTT FAMILY NAME INDEX NO. 0 © 1949
MADE BY THE COTT INDEX COMPANY, COLUMBUS, OHIO
SOLD BY JIM CLYBURN, INC., TIFTON, GA.

(53)

GRANTORS FAMILY NAMES	GIVEN NAMES ABCDEFGHIJ	GIVEN NAMES KLMNO	GIVEN NAMES PQRSTUWXYZ	GRANTEES	DATE OF FILING				DATE OF INSTRUMENT			DATE OF RECORD			LOCATION OF PROPERTY OR OTHER DESCRIPTION	KIND OF INST.	BOOK	PAGE
					Month	Day	Year	Hr. M.	Month	Day	Year	Month	Day	Year				
Horn			W. C.	J. H. Keene	1	28	29	3:00 PM	1	26	29	2	14	29	Originally 11th Dist., Irvin Co. Now Echols, 693 1/2 A.	W/D	X	306
Horne		M. F.		Sallie Horne	4	27	31	2:00 PM	4	24	31	5	19	31	16th Dist., LL 142, 2/3 of lot 2/3 of lot 143, 640 A.	W/D	Y	21
Horne			Sallie	Corbett & Wetherington	12	18	33	2:00 PM	12	1	33	12	19	33	16th Dist., LL 142, 143, 640 A.	T/L	Y	252
Horne		M. F. (Mrs)		State Highway Board of Georgia	2	25	35	10:00 AM				2	23	35	Right-of-way Deed Project # 1068 Statenville-Jasper Road	R/WD	Y	420
Horne		M. F. (Mrs)		State Highway Board of Georgia	2	25	35	10:00 AM				2	27	35	Right-of-way deed Project # 1068C	R/WD	Y	422
Horne			Sallie	J. E. Padgett (Mrs)	12	7	37	2:00 PM	11	30	37	12	9	37	16th Dist., LL 142, 143, 600 A.	W/D	Z	157

GRANTOR FILING DOCKET AND GENERAL INDEX TO REALTY DEEDS AND MORTGAGES — Echols County, Ga.

REG. U. S. PAT. OFFICE *Chemical* County Indexes Since 1888 An Identifying Trade Mark

👉 **Locate Family Name by Front Index**

COTT FAMILY NAME INDEX NO. 6 © 1949
MADE BY THE COTT INDEX COMPANY, COLUMBUS, OHIO
SOLD BY JIM CLYBURN, INC., TITTON, GA.

(55)

GRANTORS FAMILY NAMES	GIVEN NAMES ABCDEFGHIJ	GIVEN NAMES IKLMNO	GIVEN NAMES PQRSTUWXYZ	GRANTEES	DATE OF FILING				DATE OF INSTRUMENT			DATE OF RECORD			LOCATION OF PROPERTY OR OTHER DESCRIPTION	KIND OF INST.	BOOK	PAGE
					Month	Day	Year	Hr. M.	Month	Day	Year	Month	Day	Year				
Howell			W. C.	Sallie Howell	6	19	33	1:00 PM	7	3	23	6	19	33	Town of Howell 1/4 A., Lot 4, Administrator's Deed	Adm/D	Y	210
Howell			Sallie(Mrs)	J. W. Sowell	6	19	33	1:00 PM	1	7	25	6	19	33	Town of Howell 1/4 A., Lot 4,	W/D	Y	210
Howell		L. M.		J. W. Pennington	6	1	34	10:00 AM	5	1	34	6	1	34	11th Dist., LL 400, 25 A.	M/D	Y	362
Howell		Laura		Carroll B. Zeigler, etal	4	1	35	12:30 PM	3	27	35	4	1	35	11th Dist., LL 442, 75 A.	QCD	Y	444
Howell		Laura (Mrs)		W. W. Turner	4	4	35	2:00 PM	3	27	35	4	4	35	11th Dist., LL 441, 245 A.	T/L	Y	446
Howell		Jesse R.		James H. Howell	1	29	36	10:30 AM	12	6	1886	1	29	36	11th Dist., LL 446, 245 A.	W/D	Y	508
Howell			W. Carlos etal	Vada E. Carter (Mrs)	10	29	36	1:15 PM	10	5	36	10	29	36	11th Dist., 1/2 A., Town of Howell	Deed	Y	561
Howell	G. Math, etal			Vada E. Carter (Mrs)	10	29	36	1:15 PM	10	5	36	10	29	36	11th Dist., 1/2 A., Town of Howell	Deed	Y	561
Howell			Rudolph, etal	Vada E. Carter (Mrs)	10	29	36	1:15 PM	10	5	36	10	29	36	11th Dist., 1/2 A., Town of Howell	Deed	Y	561
Howell	George L., etal			Vada E. Carter (Mrs)	10	29	36	1:15 PM	10	5	36	10	29	36	11th Dist., 1/2 A., Town of Howell	Deed	Y	561
Howell		J. Roy, etal		Vada E. Carter (Mrs)	10	29	36	1:15 PM	10	5	36	10	29	36	11th Dist., 1/2 A., Town of Howell	Deed	Y	561
Howell	C. A., etal			Vada E. Carter (Mrs)	10	29	36	1:15 PM	10	5	36	10	29	36	11th Dist., 1/2 A., Town of Howell	Deed	Y	561
Howell			Roy	W. H. Herrin, Sr., etal	1	21	37	2:00 PM	1	12	37	1	22	37	11th Dist., LL 430, 1/2 A.,etal	W/D	Y	582
Howell			W. Carlos, etal	Herrin & Davis	1	25	37	2:00 PM	12	12	36	1	29	37	11th Dist., LL 446, 490 A.	T/L	Y	588
Howell	G. Math, etal			Herrin & Davis	1	25	37	2:00 PM	12	12	36	1	29	37	11th Dist., LL 446, 490 A.	T/L	Y	588
Howell			Rudolph, etal	Herrin & Davis	1	25	37	2:00 PM	12	12	36	1	29	37	11th Dist., LL 446, 490 A.	T/L	Y	588

GRANTOR FILING DOCKET AND GENERAL INDEX TO REALTY DEEDS AND MORTGAGES — Echols County, Ga.

(55)

REG. U. S. PAT. OFFICE *Chas. McClellan* County Indexes Since 1888 An Identifying Trade Mark

👉 **Locate Family Name by Front Index**

COTT FAMILY NAME INDEX NO. 0 © 1949
MADE BY THE COTT INDEX COMPANY, COLUMBUS, OHIO
SOLD BY JIM CLEBURN, INC., TIFTON, GA.

GRANTORS FAMILY NAMES	GIVEN NAMES ABCDEFGHIJ	GIVEN NAMES KLMNO	GIVEN NAMES PQRSTUVWXYZ	GRANTEES	DATE OF FILING				DATE OF INSTRUMENT			DATE OF RECORD			LOCATION OF PROPERTY OR OTHER DESCRIPTION	KIND OF INST.	BOOK	PAGE
					Month	Day	Year	Hr. M.	Month	Day	Year	Month	Day	Year				
Howell	George L.,	etal		Herrin & Davis	1	25	37	2:00 PM	12	12	36	1	29	37	11th Dist., LL 446, 490 A.	T/L	Y	588
Howell		J. Roy,	etal	Herrin & Davis	1	25	37	2:00 PM	12	12	36	1	29	37	11th Dist., LL 446, 490 A.	T/L	Y	588
Howell	G. M.			W. H. Herrin, Sr., etal	3	5	37	2:00 PM	3	2	37	3	6	37	11th Dist., LL 430, Town of Howell Lot 3, etal	W/D	Z	10
Howell	C. A.			W. H. Herrin, Sr., etal	5	1	37	2:00 PM	4	28	37	5	4	37	11th Dist., LL 430, 1/4 A., Town of Howell Lot 3, etal	W/D	Z	40
Howell			Rudolph	W. H. Herrin, Jr., etal	6	20	39	10:00 AM	6	16	39	6	20	39	11th Dist., LL 446, 1/4 A., Town of Howell Lot 3, etal	W/D	Z	353
Howell			W. Carlos	W. H. Herrin, Jr.	7	28	39	10:00 AM	7	26	39	7	28	39	11th Dist., 1/4 A., Town of Howell lot 3, etal	W/D	Z	374
Howell		I. A.		Charles E. Stewart	3	2	42	9:30 AM	2	16	42	3	4	42	12th Dist., LL 80	T/L	A1	68
Howell		Isam A.		J. D. Deloach	3	15	43	10:00 AM	2	23	43	3	15	43	12th Dist., LL 138, 15 A., etal	M/D	A1	186
Howell		I. A.		D. B. Daniels, etal					3	8	43	3	19	43	Note and Mortgage	Note/ Mort	A1	187
Howell		I. A.		Sam Staten, etal					3	8	43	3	19	43	Homestead rights, Mortgage, 24 cattle	Mort	A1	187
Howell		J. H.		L. L. Parrish	5	23	46	1:15 PM	1	25	23	5	23	46	11th Dist., LL 430, 1/2 A., Town of Howell	W/D	A2	457
Howell		I. A. (Mrs)		W. E. Howell, Sr., etal	2	4	52	11:00 AM	2	1	52	2	4	52	12th Dist., LL 138, 15 A., etal	W/D	A4	20
Howell		J. H. (Estate)		Echols County	10	28	53	9:00 AM	8	12	53	11	2	53	11th Dist., LL 445, 446, Project # PR 1681-B	R/WD	A4	407
Howell	E. A., Sr.			W. E. Howell (Mrs)	2	25	54	9:00 AM	7	1	53	3	16	54	12th Dist., LL 138, 15 A., etal	W/D	A4	474
Howell		Lewis R. (Mrs)		Bernice Howell McLeod, etal	8	11	54	8:00 AM	7	30	54	10	11	54	11th Dist., LL 477, 100 A. "Hardy Howell Place"	QCD	5	62
Howell		J. H. (Estate)		Echols County	8	16	54	8:00 AM	7	22	54	8	18	54	Project PR 1681-B	R/WD	4A	539

GRANTOR FILING DOCKET AND GENERAL INDEX TO REALTY DEEDS AND MORTGAGES — Echols County, Ga.

REG. U. S. PAT. OFFICE *Chas. McCall* County Indexes Since 1888
An Identifying Trade Mark

👉 **Locate Family Name by Front Index**

COTT FAMILY NAME INDEX NO. 0 © 1949
MADE BY THE COTT INDEX COMPANY, COLUMBUS, OHIO
SOLD BY JIM CLYBURN, INC., TIFTON, GA.

(55)

GRANTORS FAMILY NAMES	GIVEN NAMES ABCDEFGHIJ	GIVEN NAMES JKLMNO	GIVEN NAMES PQRSTUWXYZ	GRANTEES	DATE OF FILING				DATE OF INSTRUMENT			DATE OF RECORD			LOCATION OF PROPERTY OR OTHER DESCRIPTION	KIND OF INST.	BOOK	PAGE
					Month	Day	Year	Hr. M.	Month	Day	Year	Month	Day	Year				
Howell	E. L.			Charles E. Stewart	11	16	55	10:00 AM	11	16	55	11	18	55	11th Dist., LL 492, 12.64 A.	M/D	5	241
Howell		J. H. (Estate)		State Highway Department of Georgia	11	23	55	8:00 AM	9	15	53	11	26	55	Project # SP 1737	R/WD	5	246
Howell	George L.	etal		State Highway Department of Georgia	11	23	55	8:00 AM	9	15	53	11	26	55	Project # SP 1737	R/WD	5	246
Howell	Edward C.			W. E. Howell, Sr.	1	21	56	8:00 AM	1	21	56	2	7	56	12th Dist., LL 138, 2 A., LL 80 Town of Fruitland L.25,26,B.23	W/D	5	281
Howell		J. H. (Estate) etal		State Highway Department of Georgia	7	21	59	9:00 AM	6	30	59	7	23	59	Project # S 1692 (2)	R/WD	7	96
Howell	George L.	etal		State Highway Department of Georgia	7	21	59	9:00 AM	6	30	59	7	23	59	Project # S 1692 (2)	R/WD	7	96
Howell		L. R. (Mrs)		Georgia Power and Light Company	2	7	61	2:30 PM	5	28	55	2	11	61	Right-of-way for lines	R/W Ease	7	398
Howell		Lula (Mrs)		Georgia Power and Light Company	2	7	61	2:30 PM	3	2	37	2	11	61	Right,of-way for lines	R/W Ease	7	399
Howell	E. L.			Quitman Production Credit Association	4	20	61	8:45 AM	4	18	61	4	21	61	11th Dist., LL 492, 12.64 A.	S/D	7	438
Howell			Susie Rewis,etal	Gladys Rewis DeLoach	3	12	62	8:30 AM	3	10	62	3	14	62	13th Dist., LL 79, 17 A.	W/D	8	32
Howell	George L.	etal		Hercules Powder Company	4	10	62	8:30 AM	3	27	62	4	12	62	11th Dist., LL 446, 490 A.	Wood/ Lease	8	49
Howell	David R. E., Clarise Montez			Institute for Essential Housing, Incorporated	4	12	62	8:30 AM	4	6	62	4	1	62	16th Dist., LL 89, Daniel's Sub. L. 5, B. A	S/D	8	50
Howell			Simmie, etal	Bruce Douglas, etal	9	21	62	8:30 AM	12	4	22	9	24	62	13th Dist., LL 235, etal	W/D	8	98
Howell	David R. E., Clarise Montez			Certain-Teed Production Corporation	9	20	63	10:00 AM	9	19	63	9	23	63	16th Dist., LL 88, 89, Daniel's Sub. L. 5, B. A	W/D	8	329
Howell	E. L.			Quitman Production Credit Association	3	30	64	8:40 AM	3	27	64	3	30	64	11th Dist., LL 492, 12.64 A.	S/D	8	419
Howell			Susie R., etal	Southern Wood Preserving Company	3	15	66	11:30 AM	3	12	66	3	16	66	13th Dist., LL 80, 77, 345 A.	Contr	9	262

GRANTOR FILING DOCKET AND GENERAL INDEX TO REALTY DEEDS AND MORTGAGES — Echols County, Ga.

(55)

REG. U. S. PAT. OFFICE *Chambers* County Indexes Since 1888 An Identifying Trade Mark

👉 **Locate Family Name by Front Index**

COTT FAMILY NAME INDEX NO. 8 © 1949
MADE BY THE COTT INDEX COMPANY, COLUMBUS, OHIO
SOLD BY JIM CLYBURN, INC., TIFTON, GA.

GRANTORS FAMILY NAMES	GIVEN NAMES ABCDEFGHIJ	GIVEN NAMES KLMNO	GIVEN NAMES PQRSTUWXYZ	GRANTEES	DATE OF FILING				DATE OF INSTRUMENT			DATE OF RECORD			LOCATION OF PROPERTY OR OTHER DESCRIPTION	KIND OF INST.	BOOK	PAGE
					Month	Day	Year	Hr. M.	Month	Day	Year	Month	Day	Year				
Howell	E. L.			Quitman Production Credit Association	5	9	66	8:35 AM	5	6	66	5	10	66	11th Dist., LL 492, 12.64 A.	S/D	9	289
Howell	Earl L. & Frankie L.			American Telephone and Telegraph Company	9	7	66	8:35 AM	10	19	65	9	9	66	11th Dist., LL 492, Right-of- way to cables, etc.	R/W Ease	9	359
Howell			Van	Ruth Johnson Coney	4	11	67	8:30 AM	4	8	67	4	14	67	16th Dist., LL 43, 2 A.	S/D	9	439
Howell	George L., etal			W. H. Herrin, Jr., etal	8	12	68	10:15 AM	8	5	68	8	15	68	11th Dist., 1/4 A., Town of Howell, L. 3, etal	Deed	10	117
Howell			Van	Willa Dean Howell	4	24	69	10:15 AM	4	23	69	4	24	69	16th Dist., LL 43	W/D	10	276
Howell			Van	Willa Dean Howell	4	24	69	10:15 AM	4	23	69	4	24	69	16th Dist., LL 50, 1 A.	W/D	10	277
Howell	E. L.			Quitman Production Credit Association	5	1	69	8:35 AM	4	28	69	5	1	69	11th Dist., LL 492, 12.64 A.	L/D	10	266
Howell			Willa Dean	The Citizens and Southern National Bank	5	6	69	11:00 AM	5	2	69	5	7	69	16th Dist., LL 100, 18 A.	S/D	10	279
Howell	R. L. & Frankie Terrell			Ollie Franklin Howell	9	25	69	10:05 AM	9	12	69	9	25	69	11th Dist., LL 492, 12.64 A.	W/D	10	349
Howell			Susie R., etal	Echols County	4	20	70	10:00 AM	4	9	70	4	21	70	Project # PR 107	R/WD	10	468
Howell		J. H. (deceased)		L. S. Davis	6	1	70	8:45 AM	4	18	66	6	2	70	LL 429, 1 1/2 A., Town of Howell	W/D	10	501
Howell	C. A., etal			L. S. Davis	6	1	70	8:45 AM	4	18	66	6	2	70	LL 429, 1 1/2 A., Town of Howell	W/D	10	501
Howell			W. M., etal	L. S. Davis	6	1	70	8:45 AM	4	18	66	6	2	70	LL 429, 1 1/2 A., Town of Howell	W/D	10	501
Howell	George L., etal			L. S. Davis	6	1	70	8:45 AM	4	18	66	6	2	70	LL 429, 1 1/2 A., Town of Howell	W/D	10	501
Howell			etal Rudolph	L. S. Davis	6	1	70	8:45 AM	4	18	66	6	2	70	LL 429, 1 1/2 A., Town of Howell	W/D	10	501
Howell		James Williams, etal		James Lee Dickens, etal	9	4	72	10:05 PM	8	30	72	9	4	72	11th Dist., LL 477, 100 A., "Hardy Howell Place"	P/A	12	57

GRANTOR FILING DOCKET AND GENERAL INDEX TO REALTY DEEDS AND MORTGAGES — Echols County, Ga.

REG. U. S. PAT. OFFICE *Chambers* County Indexes Since 1868 An Identifying Trade Mark

 **Locate Family Name by Front Index**

COTT FAMILY NAME INDEX NO. 6 © 1949
MADE BY THE COTT INDEX COMPANY, COLUMBUS, OHIO
SOLD BY JIM CLYBURN, INC., TIFTON, GA.

(55)

GRANTORS FAMILY NAMES	GIVEN NAMES ABCDEFGHIJ	GIVEN NAMES KLMNO	GIVEN NAMES PQRSTUVWXYZ	GRANTEES	DATE OF FILING				DATE OF INSTRUMENT			DATE OF RECORD			LOCATION OF PROPERTY OR OTHER DESCRIPTION	KIND OF INST.	BOOK	PAGE	
					Month	Day	Year	Hr. M.	Month	Day	Year	Month	Day	Year					
Howell			James William, etal	Del-Cook Timber Company, Incorporated	9	29	72	9:00 AM	9	28	72	9	29	72	11th Dist., LL 477, 100 A.	T/L	12	98	
Howell			I. A.	D. C. Chauncey	5	30	73	10:20 AM	4	14	73	5	30	73	12th Dist., LL 65, Town of Fruitland L. 22	W/D	13	170	
Howell				Willa Dean	Van Howell	8	20	75	9:45 AM	8	19	75	8	20	75	16th Dist., LL 50, 1 A.	W/D	14	640
Howell				Willa Dean	Van Howell	8	20	75	9:45 AM	8	19	75	8	20	75	16th Dist., LL 43	W/D	14	641
Howell				Van	Joye Maye Howell, etal	5	27	76	11:20 AM	5	24	76	5	27	76	16th Dist., LL 43	W/D	15	376
Howell				Van	Joye Maye Howell, etal	5	27	76	11:20 AM	5	24	76	5	27	76	16th Dist., LL 50, 2 A.	W/D	15	377
Howell				Susie, etal	Carter Timber Company, Incorporated	12	3	76	11:30 AM	11	22	76	12	6	76	13th Dist., LL 80, 79, 245 A.	Timber Purchase	15	698
Howell			Joye Mae		Van Howell	12	7	76	10:30 AM	5	25	76	12	7	76	Refer to Book 14, page 640	W/D	16	6
Howell			Joye Mae		Van Howell	12	7	76	10:30 AM	5	25	76	12	7	76	Refer to Book 14, page 641	W/D	16	7
Howell				Van	Lori Ann Howell, etal	12	29	77	3:10 PM	9	1	77	12	29	77	Refer to Book 16, page 6	W/D	17	44
Howell				Van	Lori Ann Howell, etal	12	29	77	3:12 PM	9	1	77	12	29	77	Refer to Book 15, page 376	W/D	17	45
Howell				Winston, etal	Archie Grissen (Property of)	4	2	79	4:35 PM	4	2	79	4	2	79	12th Dist., LL 77, 1/2 A., Town of Haylow, L.2,3,6,7,8, B. 136 Affid		18	182
Howell			etal	Willa Dean Glayton	Echols County	4	20	79	2:50 PM	6	16	78	4	20	79	Project # PR 4200 (1)	R/WD	18	224
Howell			Lori Ann, etal		Echols County	4	20	79	2:50 PM	6	16	78	4	20	79	Project # PR 4200 (1)	R/WD	18	224
Howell				Willa Dean	Lisa Howell	5	18	79	3:05 PM	4		79	5	18	79	LL 100	W/D	18	279
Howell			David R. E. & Clarise Montez		The Park Avenue Bank	1	8	80	2:00 PM	1	4	80	1	8	80	11th Dist., LL 491	L/D	18	596

GRANTOR FILING DOCKET AND GENERAL INDEX TO REALTY DEEDS AND MORTGAGES — Echols County, Ga.

REG. U. S. PAT. OFFICE *Chas. McCall* County Indexes Since 1888
An Identifying Trade Mark

Locate Family Name by Front Index

COTT FAMILY NAME INDEX NO. 0 © 1949
MADE BY THE COTT INDEX COMPANY, COLUMBUS, OHIO
SOLD BY JIM CLYBURN, INC., TIFTON, GA.

(59)

GRANTORS FAMILY NAMES	GIVEN NAMES ABCDEFGHIJ	GIVEN NAMES KLMNO	GIVEN NAMES PQRSTUVWXYZ	GRANTEES	DATE OF FILING				DATE OF INSTRUMENT			DATE OF RECORD			LOCATION OF PROPERTY OR OTHER DESCRIPTION	KIND OF INST.	BOOK	PAGE
					Month	Day	Year	Hr. M.	Month	Day	Year	Month	Day	Year				
Hughes	A.			Hinley & Carter	12	3	28	9:00 AM	11	20	28	12	12	28	130 A., LL 425	T/L	X	171
Hughes		Leomie, etal		Arrie Hutchinson	5	7	34	12:00 N	11	1	18	5	8	34	11th Dist., LL 302, 20 A., Tract 1	W/D	Y	338
Hughes		Lula, etal		Arrie Hutchinson	5	7	34	12:00 N	11	1	18	5	8	34	11th Dist., LL 302, 20 A., Tract 1	W/D	Y	338
Hughes		Leomie		Lula Hughes	5	7	34	12:00 N	11	1	18	5	8	34	11th Dist., LL 302, 20 A., Tract 6, 1/6th interest	Deed	Y	338
Hughes		Leomie		Willie Lightsey	5	7	34	12:00 N	11	1	18	5	8	34	11th Dist., LL 302, 20 A., Tract 4, 1/6th interest	Deed	Y	339
Hughes		J. J. (Mrs), etal		W. H. Herrin, etal	2	28	35	2:00 PM	2	25	35	3	2	35	11th Dist., LL 429, 150 A., Timber Lease	T/L	Y	431
Hughes	D. E., etal			W. H. Herrin, etal	2	28	35	2:00 PM	2	25	35	3	2	35	11th Dist., LL 429, 150 A., Timber Lease	T/L	Y	431
Hughes			W.M., etal	W. H. Herrin, etal	2	28	35	2:00 PM	2	25	35	3	2	35	11th Dist., LL 429, 150 A., Timber Lease	T/L	Y	431
Hughes	A., etal			W. H. Herrin, etal	2	28	35	2:00 PM	2	25	35	3	2	35	11th Dist., LL 429, 150 A., Timber Lease	T/L	Y	431
Hughes	E. L., etal			W. H. Herrin, etal	2	28	35	2:00 PM	2	25	35	3	2	35	11th Dist., LL 429, 150 A., Timber Lease	T/L	Y	431
Hughes	Charlie, etal			W. H. Herrin, etal	2	28	35	2:00 PM	2	25	35	3	2	35	11th Dist., LL 429, 150 A., Timber Lease	T/L	Y	431
Hughes	Elizabeth (Mrs)			Carter Brothers, etal	3	11	36	2:00 PM	2	19	36	3	13	36	11th Dist., LL 339, 100 A., Assignment page 521	T/L	Y	522
Hughes		Lula, etal		J. R. Lightsey	9	17	36	9:00 AM	11	1	19	9	18	36	11th Dist., LL 301, 344, 20 A., 1/6th interest	W/D	Y	548
Hughes		Lomie, etal		J. R. Lightsey	9	17	36	9:00 AM	11	1	19	9	18	36	11th Dist., LL 301, 344, 20 A., 1/6th interest	W/D	Y	548
Hughes		Lula, etal		Jesse Lightsey	11	18	36	10:00 AM	9	29	36	11	19	36	11th Dist., LL 301, 20 A., Tract # 5	W/D	Y	572
Hughes		Lomie, etal		Jesse Lightsey	11	18	36	10:00 AM	9	29	36	11	19	36	11th Dist., LL 301, 20 A., Tract # 5	W/D	Y	572

GRANTOR FILING DOCKET AND GENERAL INDEX TO REALTY DEEDS AND MORTGAGES — Echols County, Ga.

(59)

REG. U. S. PAT. OFFICE *Chambers* County Indexes Since 1888 An Identifying Trade Mark

👉 **Locate Family Name by Front Index**

COTT FAMILY NAME INDEX NO. 0 © 1949
MADE BY THE COTT INDEX COMPANY, COLUMBUS, OHIO
SOLD BY JIM CLYBURN, INC., TIFTON, GA.

GRANTORS FAMILY NAMES	GIVEN NAMES ABCDEFGHIJ	GIVEN NAMES KLMNO	GIVEN NAMES PQRSTUWXYZ	GRANTEES	DATE OF FILING				DATE OF INSTRUMENT			DATE OF RECORD			LOCATION OF PROPERTY OR OTHER DESCRIPTION	KIND OF INST.	BOOK	PAGE
					Month	Day	Year	Hr. M.	Month	Day	Year	Month	Day	Year				
Hughes			Orline, etal	The First National Bank	9	6	37	2:00 PM	9	2	37	9	7	37	11th Dist., LL 300, 100 A.	M/D	Z	107
Hughes			etal Vashti Fourakers	B. Leviton	2	11	38	2:00 PM	2	8	38	2	17	38	13th Dist., LL 465, 424	M/D	Z	201
Hughes			etal Vashti etal	Echols County	10	26	39	9:00 AM				10	27	39	Project PR 193, FAS 140	R/WD	Z	402
Hughes				Vashti Echols County	10	26	39	9:00 AM				10	27	39	Project PR 193, FAS 140	R/WD	Z	403
Hughes				Vashti Echols County	10	26	39	9:00 AM				10	27	39	Project PR 193, FAS 140	R/WD	Z	404
Hughes			etal Vashti Fourakers	Echols County	10	30	39	9:00 AM	10	28	39	10	30	39	Project FAS 140	R/WD	Z	406
Hughes				Vashti Echols County	10	30	39	9:00 AM	10	28	39	10	30	39	Project FAS 140	R/WD	Z	406
Hughes			Butler, etal	Echols County	10	30	39	9:00 AM	10	28	39	10	30	39	Project FAS 140	R/WD	Z	406
Hughes			Orline, etal	Leon Carter, etal	8	19	41	3:00 PM	8	19	41	8	19	41	11th Dist., LL 300, 100 A.	W/D	Z	595
Hughes			etal Vashti Fourakers	J. L. Wetherington	1	14	42	11:00 AM	1	5	42	1	14	42	13th Dist., LL 465, 424, etal	W/D	A1	50
Hughes			etal Vashti Fourakers	Pearlie Fourakers	1	20	4	1:15 PM	1	5	42	1	20	42	13th Dist., LL 536, 410 A.	W/D	A1	51
Hughes			J. J. (Estate) by Administrator	L. S. Davis, etal	12	7	43	1:00 PM	12	7	43	12	8	43	11th Dist., LL 429, 150 A.	Adm/D	A1	266
Hughes			Carl C. & Norma (Mrs)	Ann Lacy Lillard, etal	11	30	44	6:00 PM	11	13	44	2	13	45	16th Dist., LL 54, 40 A.	O/G/ M/L	A2	57
Hughes			Carl C. Norma (Mrs)	Ann Lacy Lillard, etal	11	30	44	6:00 PM	11	13	44	2	14	45	16th Dist., LL 54, 40 A.	M/R & R/T	A2	64
Hughes			Norma (Mrs)	H. Langdale	10	13	46	12:00 N	10	11	46	11	5	46	16th Dist., LL 85, 40 A., etal	M/D	A2	495
Hughes			J. J.	Dan S. Cowart	7	20	50	10:00 AM	10	3	18	7	20	50	Town of Howell L. 1	W/D	A3	363
Hughes			Norma Corbett, etal	Hansel Corbett	4	16	53	9:30 AM	3	23	53	4	29	53	16th Dist., LL 84, 100 A.	QCD	A4	225

GRANTOR FILING DOCKET AND GENERAL INDEX TO REALTY DEEDS AND MORTGAGES — Echols County, Ga.

REG. U. S. PAT. OFFICE *Chambers* County Indexes Since 1888 An Identifying Trade Mark

👉 **Locate Family Name by Front Index**

COTT FAMILY NAME INDEX NO. 0 © 1949
MADE BY THE COTT INDEX COMPANY, COLUMBUS, OHIO
SOLD BY JIM CLYBURN, INC., TIFTON, GA.

(59)

GRANTORS FAMILY NAMES	GIVEN NAMES ABCDEFGHIJ	GIVEN NAMES KLMNO	GIVEN NAMES PQRSTUWXYZ	GRANTEES	DATE OF FILING				DATE OF INSTRUMENT			DATE OF RECORD			LOCATION OF PROPERTY OR OTHER DESCRIPTION	KIND OF INST.	BOOK	PAGE
					Month	Day	Year	Hr. M.	Month	Day	Year	Month	Day	Year				
Hughes		Nell Culpepper,	etal	The First Federal Savings and Loan Association of Val	9	27	54	8:00 AM	9	22	54	10	11	54	16th Dist., LL 130, 10 A.	S/D	5	69
Hughes	Carl, Norma (Mrs)			The Citizens and Southern National Bank	8	16	55	8:00 AM	8	13	55	8	16	55	16th Dist., LL 54, 40 A.	D/S/D	5	175
Hughes		Mary Frances, (Mrs)		R. S. Deloach	10	3	56	12:00 N	9	28	56	10	10	56	16th Dist., LL 55, with house	L/D	5	462
Hughes	C. C. & Norma (Mrs)			Lamar Corbett	2	5	57	9:00 AM	2	2	57	2	5	57	16th Dist., LL 54, 40 A., etal	W/D	5	522
Hughes	Elizabeth			W. R. Hughes, etal	3	9	57	4:00 PM	2	4	57	3	12	57	11th Dist., LL 306, 100 A., LL 339, 15 A.	W/D	5	540
Hughes		Nell Culpepper		The First Federal Savings and Loan Association of Val	5	19	61	1:30 PM	5	19	61	5	23	61	16th Dist., LL 99, 30 A.	S/D	7	444
Hughes	Eddie M. & Mary Frances			Institute for Essential Housing, Incorporated	8	21	61	8:30 AM	7	17	61	8	21	61	16th Dist., LL 55, 1 A.	S/D	7	470
Hughes		Nell Culpepper,	etal	Echols County	11	6	61	9:15 AM	8	14	61	11	9	61	Project PR 4204(2)	R/WD	7	521
Hughes			Staten C.	Norma M. Hughes (Mrs)	5	14	63	8:35 AM	5	10	63	5	14	63	16th Dist., LL 85, 100 A.	QCD	8	224
Hughes		Norma M. (Mrs), etal		First State Bank	5	14	63	8:35 AM	5	10	63	5	14	63	16th Dist., LL 85, 100 A.	L/D	8	224
Hughes	C. Lynward,		etal	First State Bank	5	14	63	8:35 AM	5	10	63	5	14	63	16th Dist., LL 85, 100 A.	L/D	8	224
Hughes	Harold E.,		etal	First State Bank	5	14	63	8:35 AM	5	10	63	5	14	63	16th Dist., LL 85, 100 A.	L/D	8	224
Hughes	D. Lavon,		etal	First State Bank	5	14	63	8:35 AM	5	10	63	5	14	63	16th Dist., LL 85, 100 A.	L/D	8	224
Hughes			Ralph	Y. L. Giddens	11	23	64	9:50 AM	9	24	64	11	24	64	11th Dist., LL 306, 100 A.	W/D	8	536
Hughes			William R.	Mary H. Gay	7	10	65		7	7	65	7	12	65	11th Dist., LL 306, 100 A., 1/4th interest, etal	W/D	9	88
Hughes			Orlene C. (Mrs)	Jeff Corbett	3	30	66	3:00 PM	3	29	66	3	31	66	16th Dist., LL 51, 1/2 int.	W/D	9	265

GRANTOR FILING DOCKET AND GENERAL INDEX TO REALTY DEEDS AND MORTGAGES — Echols County, Ga.

(59)

REG. U. S. PAT. OFFICE *Chas. McCall* County Indexes Since 1888 An Identifying Trade Mark

Locate Family Name by Front Index

COTT FAMILY NAME INDEX NO. 0 © 1949
MADE BY THE COTT INDEX COMPANY, COLUMBUS, OHIO
SOLD BY JIM CLYBURN, INC., TIFTON, GA.

GRANTORS FAMILY NAMES	GIVEN NAMES ABCDEFGHIJ	GIVEN NAMES KLMNO	GIVEN NAMES PQRSTUWXYZ	GRANTEES	DATE OF FILING				DATE OF INSTRUMENT			DATE OF RECORD			LOCATION OF PROPERTY OR OTHER DESCRIPTION	KIND OF INST.	BOOK	PAGE
					Month	Day	Year	Hr. A.	Month	Day	Year	Month	Day	Year				
Hughes		Norma M. (Mrs)		Staten C. Hughes	11	26	66	10:00 AM	11	21	66	11	28	66	16th Dist., LL 85, 100 A.	W/DG	9	385
Hughes		Van B., etal		Statenville Water System, Incorporated	1	26	68	11:40 AM	1	23	68	1	29	68	16th Dist., Town of Statenville B. 11	R/W Ease	10	43
Hughes		Idell, etal		Statenville Water System, Incorporated	1	26	68	11:40 AM	1	23	68	1	29	68	16th Dist., Town of Statenville B. 11	R/W Ease	10	43
Hughes		Norma M. (Mrs)		The Citizens and Southern National Bank	7	11	69	9:20 AM	7	3	69	7	15	69	16th Dist., LL 85, 100 A.	S/D	10	299
Hughes		Nell Culpepper (Mrs)		The First Federal Savings and Loan Association	1	22	71	12:10 PM	1	11	71	1	26	71	"prior deed" recorded in Book 7, page 444	Supp/ S/D	11	87
Hughes		Nell C. & Daniel L.		Quitman Production Credit Association	8	24	71	8:45 AM	8	20	71	8	25	71	16th Dist., LL 99, 30 A.	S/D	11	293
Hughes	Charlie (Mrs), etal			Tillman H. Henderson, etal	2	28	72	8:30 AM	2	23	72	2	28	72	Affidavit to prove ownership	Affid	11	402
Hughes	Charlie (Mrs)			The Citizens and Southern National Bank	3	2	72	8:45 AM	2	18	72	3	2	72	16th Dist., LL 51	S/D	11	413
Hughes		Randall C. & Valentine		The Citizens and Southern National Bank	3	2	72	8:45 AM	2	18	72	3	2	72	16th Dist., LL 88, 89, Daniel's Sub. L. 4, B. B	S/D	11	416
Hughes		Staten Claude		Lynn Hughes	5	12	72	8:40 AM	4	29	72	5	12	72	16th Dist., LL 85, 100 A., 1/4th interest	W/D	11	467
Hughes	Harold Eugene			Daniel Lavon Hughes	9	11	72		8	30	72	9	11	72	16th Dist., LL 85, 100 A.	W/D	12	76
Hughes		Norma M. etal		First State Bank	9	11	72	8:45 AM	8	30	72	9	11	72	16th Dist., LL 85, 100 A.	L/D	12	78
Hughes	Daniel Lavon, etal			First State Bank	9	11	72	8:45 AM	8	30	72	9	11	72	16th Dist., LL 85, 100 A.	L/D	12	78
Hughes	Charles Lynward, etal			First State Bank	9	11	72	8:45 AM	8	30	72	9	11	72	16th Dist., LL 85, 100 A.	L/D	12	78
Hughes		Norma C.		Commodity Credit Corporation	12	12	72	11:30 AM	12	5	72	12	12	72	88 Mobile Powell Barn with Grain Floor, etal	Sub/ Agr	12	199
Hughes		Mary Frances H.		Mary Deborah H. Price	7	9	73	2:25 PM	6	29	73	7	9	73	16th Dist., LL 55, 56, 1 A.	QCD	13	217

GRANTOR FILING DOCKET AND GENERAL INDEX TO REALTY DEEDS AND MORTGAGES — Echols County, Ga.

REG. U. S. PAT. OFFICE *Chas. McCall* County Indexes Since 1888
An Identifying Trade Mark

👉 **Locate Family Name by Front Index**


COTT FAMILY NAME INDEX NO. 8 © 1949
MADE BY THE COTT INDEX COMPANY, COLUMBUS, OHIO
SOLD BY JIM CLYBURN, INC., TIFTON, GA.

(59)

GRANTORS FAMILY NAMES	GIVEN NAMES ABCDEFGHIJ	GIVEN NAMES KLMNO	GIVEN NAMES PQRSTUWXYZ	GRANTEES	DATE OF FILING				DATE OF INSTRUMENT			DATE OF RECORD			LOCATION OF PROPERTY OR OTHER DESCRIPTION	KIND OF INST.	BOOK	PAGE
					Month	Day	Year	Hr. M.	Month	Day	Year	Month	Day	Year				
Hughes				Quitman Production Credit Association	8	26	74	4:00 PM	8	21	74	8	27	74	16th Dist., LL 99	S/D	14	96
Hughes				Quitman Production Credit Association	1	14	77	2:45 PM	11	23	77	1	14	77	16th Dist., LL 99, 30 A.	S/D	16	147
Hughes				Quitman Production Credit Association	3	24	78	11:30 AM	3	16	78	3	24	78	16th Dist., LL 193, 1 A.	D/S/D	17	191
Hughes	Florence R.			L. H. Rentz (Mrs) Estate a/k/a Effie M. Rentz	3	29	78	3:57 PM	3	1	78	3	29	78	11th Dist., LL 397, 45 A.	QCD	17	207
Hughes				Echols County	4	20	79	2:58 PM	1	16	78	4	20	79	Project # PR 4200 (1)	R/WD	18	230
Hughes				Echols County	5	1	79	2:55 PM	4	28	79	5	1	79	Project # PR 4200 (1)	R/WD	18	269
Hughes	Daniel L & Nell C.			Dana R. Hughes, etal	6	26	79	12:00 N	6	26	79	6	26	79	16th Dist., LL 193, 1 A.	W/D	18	350
Hughes	Dana R. & Christine S.			Farmer's Home Administration	6	26	79	12:00 N	6	26	79	6	26	79	16th Dist., LL 193, 1 A.	S/D	18	351
Hughes				Quitman Production Credit Association	1	3	80	3:30 PM	12	13	79	1	3	80	16th Dist., LL 99, 30 A.	S/D	18	549

GRANTOR FILING DOCKET AND GENERAL INDEX TO REALTY DEEDS AND MORTGAGES — Echols County, Ga.

REG. U. S. PAT. OFFICE *Chas. McClellan* County Indexes Since 1888 An Identifying Trade Mark

 **Locate Family Name by Front Index**

COTT FAMILY NAME INDEX NO. 6 © 1949
MADE BY THE COTT INDEX COMPANY, COLUMBUS, OHIO
SOLD BY JIM CLYBURN, INC., TIFTON, GA.

(61)

GRANTORS FAMILY NAMES	GIVEN NAMES ABCDEFGHIJ	GIVEN NAMES KLMNO	GIVEN NAMES PQRSTUWXYZ	GRANTEES	DATE OF FILING				DATE OF INSTRUMENT			DATE OF RECORD			LOCATION OF PROPERTY OR OTHER DESCRIPTION	KIND OF INST.	BOOK	PAGE
					Month	Day	Year	Hr. M.	Month	Day	Year	Month	Day	Year				
Humphries			R. L.	Lev Lamont Humphries, etal	1	16	67	10:45 AM	1	14	67	1	17	67	11th Dist., LL 430, 100 A.	QCD	9	405
Humphries		Lev Lamont		L. H. Rentz (Mrs) Estate a/k/a Effie M. Rentz	3	29	78	4:05 PM	3	1	78	3	29	78	11th Dist., LL 397, 45 A.	QCD	17	211

GRANTOR FILING DOCKET AND GENERAL INDEX TO REALTY DEEDS AND MORTGAGES — Echols County, Ga.

REG. U. S. PAT. OFFICE *Chas. McCall* County Indexes Since 1888 An Identifying Trade Mark

👉 **Locate Family Name by Front Index**

COTT FAMILY NAME INDEX NO. 6 © 1949
MADE BY THE COTT INDEX COMPANY, COLUMBUS, OHIO
SOLD BY JIM CLYBURN, INC., TITTON, GA.

(63)

GRANTORS FAMILY NAMES	GIVEN NAMES ABCDEFGHIJ	GIVEN NAMES KLMNO	GIVEN NAMES PQRSTUVWXYZ	GRANTEES	DATE OF FILING				DATE OF INSTRUMENT			DATE OF RECORD			LOCATION OF PROPERTY OR OTHER DESCRIPTION	KIND OF INST.	BOOK	PAGE
					Month	Day	Year	Hr. M.	Month	Day	Year	Month	Day	Year				
Hunt	Caroline (Trust Estate) by Trustees			The Langdale Company, etal	6	21	74	8:00 AM	6	17	74	6	21	74	11th Dist., LL 346, 347, 991, etal 5,779.04, etal	Blanket Release	14	24
Hunt		Mary Zeigler, etal		Inez Zeigler Davis	7	1	74	10:15 AM	5	18	74	7	2	74	11th Dist., LL 442, Parcel B. on plat	W/D	14	40
Hunt		Mary Zeigler, etal		Carroll B. Zeigler, Jr.	7	1	74	10:15 AM	5	18	74	7	2	74	11th Dist., LL 442, Parcels D & E on plat	W/D	14	41
Hunt		Mary Zeigler, etal		Odell Zeigler Stinson	7	1	74	Am	5	18	74	7	2	74	11th Dist., LL 442, Parcel C on plat	W/D	14	42
Hunt	Caroline (Trust Estate) by Trustees			The Langdale Company	7	15	74	8:45 AM	6	17	74	7	15	74	11th Dist., LL 382, 401, 428, etal 5,094.16 A., etal	Release	14	53
Hunt	Caroline (Trust Estate) by Trustees			John W. Langdale	7	15	74	8:45 AM	6	17	74	7	15	74	11th Dist., LL 519, 473, 494, etal, 4,781.50 A., etal	Release	14	54
Hunt	Caroline (Trust Estate) by Trustees			Langdale Timber Company	8	5	74	8:50 AM	6	17	74	8	5	74	11th Dist., LL 526, 486, 527, etal, 1,484.55 A., etal	Release	14	83

GRANTOR FILING DOCKET AND GENERAL INDEX TO REALTY DEEDS AND MORTGAGES — Echols County, Ga.

REG. U. S. PAT. OFFICE *Chas. McKee* County Indexes Since 1888
An Identifying Trade Mark

 **Locate Family Name by Front Index**

COTT FAMILY NAME INDEX NO. 6 © 1949
MADE BY THE COTT INDEX COMPANY, COLUMBUS, OHIO
SOLD BY JIM CLYBURN, INC., TIFTON, GA.

(64)

GRANTORS FAMILY NAMES	GIVEN NAMES ABCDEFGHIJ	GIVEN NAMES KLMNO	GIVEN NAMES PQRSTUWXYZ	GRANTEES	DATE OF FILING				DATE OF INSTRUMENT			DATE OF RECORD			LOCATION OF PROPERTY OR OTHER DESCRIPTION	KIND OF INST.	BOOK	PAGE
					Month	Day	Year	Hr. M.	Month	Day	Year	Month	Day	Year				
Hunter			J. M., etal	E. P. Ford	3	1	33	2:00 PM	12	14	32	3	3	33	16th Dist., LL 186, 187, 425 A.	T/L	Y	191
Hunter			Joe M.	Land Bank Commission	2	10	34	4:00 PM	2	8	34	2	12	34	16th Dist., LL 186, 187, 459 A.	M/D	Y	296
Hunter			J. M.	J. R. Morgan	11	17	36	11:00 AM	10	29	36	11	17	36	16th Dist., LL 186, 187, 100 A. LL 229, 20 A.	M/D	Y	571
Hunter			J. M.	Hamilton Turpentine Co.	3	3	38	2:00 PM	9	4	37	3	4	38	16th Dist., LL 187, 100 A., etal with Assignment	T/L	Z	220
Hunter			J. M.	Hamilton Turpentine Co.	4	17	38	2:00 PM	9	4	37	4	19	38	16th Dist., LL 186, 187, with Assignment 425 A.	T/L	Z	233
Hunter			J. M.	H. E. Pollock	5	12	38	2:00 PM	4	27	38	6	17	38	16th Dist., LL 186, 187, 563 A.	O/G/L	Z	263
Hunter			John	Johnnie Henderson (Miss)	5	3	40	1:00 PM	3	8	40	5	7	40	Last Will and Testament	Will	Z	470
Hunter			John	J. T. Culbreth	9	9	40	9:00 AM	8	17	40	9	9	40	16th Dist., LL 50, 1/4 A., Town of Statenville L. 18'	W/D	Z	499
Hunter			J. M.	Sam Staten	6	19	41	4:00 PM	5	17	41	6	20	41	50 head stock cattle and the increase thereof Fee Simple	M/D	Z	585
Hunter			J. M.	Hamilton Turpentine Co.	2	26	43	6:00 PM	1	16	43	3	2	43	16th Dist., LL 186, 187, 589 A.	T/L	A1	172
Hunter			J. M., etal	Hamilton County Bank	3	11	43	10:00 AM	2	12	43	3	15	43	16th Dist., LL 186, 129 A.	M/D	A1	184
Hunter			Rose, etal	Hamilton County Bank	3	11	43	10:00 AM	2	12	43	3	15	43	16th Dist., LL 186, 129 A.	M/D	A1	184
Hunter			J. M.	Hercules Powder Co.	2	19	44	11:00 AM	2	3	44	2	22	44	16th Dist., LL 186, 187, etal 459 A.	Wood/ Lease	A1	286
Hunter			J. M.	Sidney A. Stubbs	5	2	44	10:00 AM	1	20	44	6	29	44	16th Dist., LL 186, 187, 589 A.	O/G/ M/L	A1	437
Hunter			J. M.	F. F. Staten	10	25	44	2:00 PM	9	15	44	10	25	44	16th Dist., LL 186, 187, etal 122 A.	W/D	A1	556
Hunter			John	Bertie Hunter (Mrs)	9	19	49	9:00 AM	9	16	49	9	19	49	16th Dist., LL 50, 1/4 A., Town of Statenville L. 18'	D/G	A3	306

GRANTOR FILING DOCKET AND GENERAL INDEX TO REALTY DEEDS AND MORTGAGES — Echols County, Ga.

(64)

REG. U. S. PAT. OFFICE *Chas. McCall* County Indexes Since 1888 An Identifying Trade Mark

👉 **Locate Family Name by Front Index**

COTT FAMILY NAME INDEX NO. 0 © 1949
MADE BY THE COTT INDEX COMPANY, COLUMBUS, OHIO
SOLD BY JIM CLYBURN, INC., TIFTON, GA.

GRANTORS FAMILY NAMES	GIVEN NAMES ABCDEFGHIJ	GIVEN NAMES KLMNO	GIVEN NAMES PQRSTUWXYZ	GRANTEES	DATE OF FILING				DATE OF INSTRUMENT			DATE OF RECORD			LOCATION OF PROPERTY OR OTHER DESCRIPTION	KIND OF INST.	BOOK	PAGE
					Month	Day	Year	Hr. M.	Month	Day	Year	Month	Day	Year				
Hunter		John		Bertie Hunter (Mrs)	9	18	51	2:00 PM	9	18	51	9	18	51	16th Dist., LL 50, Town of Statenville	W/D	A3	562
Hunter		J. M.		Ferman F. Staten	3	8	52	2:00 PM	10	26	51	3	8	52	16th Dist., LL 228, 229	QCD	A4	27
Hunter	Dollie (Mrs)			Levi Sirman	7	13	60	3:20 PM	7	13	60	7	14	60	16th Dist., 1 A.	W/D	7	264
Hunter	Bill & Dollie			L. T. Raulerson	12	27	61	6:10 PM	12	27	61	12	28	61	16th Dist., LL 50, 1/4 A. Bill of Sale to S/D	S/D	7	576
Hunter	Bill & Dollie			L. T. Raulerson	9	18	62	10:20 AM	9	18	62	9	19	62	16th Dist., LL 50, 1/4 A.	M/D	8	95
Hunter	Bill & Dollie			L. T. Raulerson	7	19	63	10:45 AM	7	19	63	7	23	63	16th Dist., LL 50, 1/4 A.	S/D	8	313
Hunter	Bill & Dollie			L. T. Raulerson	8	31	64	9:45 AM	8	31	64	9	1	64	16th Dist., LL 50, 1/4 A.	S/D	8	479
Hunter		John		R. H. Davis	11	5	64	8:30 AM	10	31	64	11	10	64	16th Dist., LL 50, 51	QCD	8	525
Hunter	Bertie (Mrs)			Gladys Ray (Mrs)	3	10	67	10:10 AM	5	12	66	3	16	67	16th Dist., LL 50	W/DG	9	429
Hunter	Dollie			Statenville Water System, Incorporated	1	26	68	11:40 AM	1	23	68	1	29	68	16th Dist., LL 50, Right-of- way for pipes etc.	R/W Ease	10	44
Hunter	Dollie			Frank Williams	9	3	69	10:00 AM	9	3	69	9	3	69	16th Dist., LL 50, 1/4 A.	W/D	10	339
Hunter		Orvis		Bill Hunter	5	8	72	8:45 AM	5	5	72	5	8	72	11th Dist., LL 86, 1 A. etal	W/D	11	466
Hunter	Bill			Lemovie H. Padgett, etal	4	19	73		11	14	72	4	19	73	11th Dist., LL 486, 1 A.	W/D	13	94
Hunter		J. W.		The Park Avenue Bank	12	17	73	8:35 AM	12	14	73	12	17	73	16th Dist., LL 43, Northtown Add. to Statenville L. 1,2, B.Q L/D		13	415
Hunter		Orvis		Dollis Hunter (Mrs)	5	20	74	2:30 PM	5	15	74	5	21	74	16th Dist., LL 88, 89, Daniel's Sub. L. 9	W/D	14	3
Hunter	Dollis (Mrs)			Orvis Hunter	4	7	75	3:00 PM	1	7	75	4	7	75	16th Dist., LL 88, 89, Daniel's Sub. L. 9	W/D	14	306

GRANTOR FILING DOCKET AND GENERAL INDEX TO REALTY DEEDS AND MORTGAGES — Echols County, Ga.

REG. U. S. PAT. OFFICE *Chas. McCall* County Indexes Since 1888
An Identifying Trade Mark

Locate Family Name by Front Index

COTT FAMILY NAME INDEX NO. 0 © 1949
MADE BY THE COTT INDEX COMPANY, COLUMBUS, OHIO
SOLD BY JIM CLYBURN, INC., TIFTON, GA.

(64)

GRANTORS FAMILY NAMES	GIVEN NAMES ABCDEFGHIJ	GIVEN NAMES KLMNNO	GIVEN NAMES PQRSTUWXYZ	GRANTEES	DATE OF FILING				DATE OF INSTRUMENT			DATE OF RECORD			LOCATION OF PROPERTY OR OTHER DESCRIPTION	KIND OF INST.	BOOK	PAGE
					Month	Day	Year	Hr. M.	Month	Day	Year	Month	Day	Year				
Hunter			Winston & Ann	William Sutton, etal	8	18	76	8:55 AM	7	19	76	8	18	76	11th Dist., LL 486, 1 19/100	A. W/D	15	469
Hunter		Orvis		The First State Bank	9	28	76	8:45 AM	9	24	76	9	28	76	16th Dist., LL 89, L. 2,3, B. A	L/D	15	577
Hunter		Orvis		Bob Bonner, etal	6	1	77	1:20 PM	5	27	77	6	1	77	16th Dist., LL 88, 89, Daniel's Sub. L. 9	s W/D	16	356
Hunter			Winston A.	First National Bank	4	18	78	3:47 PM	4	3	78	4	18	78	16th Dist., LL 88, 89, D. B. Daniel's Sub. L. 9	L/D	17	248
Hunter			Winston	Rose Castleberry	10	23	79	2:45 PM	5	23	79	10	23	79	16th Dist., LL 88, 89, Daniel's Sub., L. 9	s W/D	18	467

GRANTOR FILING DOCKET AND GENERAL INDEX TO REALTY DEEDS AND MORTGAGES — Echols County, Ga.

REG. U. S. PAT. OFFICE *Chambers* County Indexes Since 1868
An Identifying Trade Mark

Locate Family Name by Front Index

COTY FAMILY NAME INDEX NO. 0 © 1969
MADE BY THE COTY INDEX COMPANY, COLUMBUS, OHIO
SOLD BY JIM CLYBURN, INC., TIFTON, GA.

GRANTORS FAMILY NAMES	GIVEN NAMES ABCDEFGHIJ	GIVEN NAMES KLMNO	GIVEN NAMES PQRSTUVWXYZ	GRANTEES	DATE OF FILING				DATE OF INSTRUMENT				DATE OF RECORD				LOCATION OF PROPERTY OR OTHER DESCRIPTION	KIND OF INST.	BOOK	PAGE
					Month	Day	Year	Hr. M.	Month	Day	Year	Month	Day	Year						
H. Langdale Trust	"B"			Wayfare Church (by Trustees)	3	24	75	8:35 AM	2	11	75	3	24	75	11th Dist., LL 493, 1.013 A.	Deed	14	281		
H. Langdale Trust (by Trustees)	"B"			Georgia Power Company	4	19	76	8:45 AM	4	8	76	4	20	76	12th Dist., LL 72, "Mayday Base Radio Station"	R/W Ease	15	351		
H. Langdale Trust (by Trustees)	"B"			W. A. Tomlinson	11	21	77	3:15 PM	11	15	77	11	21	77	11th Dist., LL 490, 32.02 A.	W/D	16	584		
H. Langdale Trust (by Trustees)	"B"			Wayfare Church	1	4	78	3:15 PM	12	12	77	1	4	78	11th Dist., LL 493	Deed	17	56		

GRANTOR FILING DOCKET AND GENERAL INDEX TO REALTY DEEDS AND MORTGAGES — Echols County, Ga.

REG. U. S. PAT. OFFICE *Chas. McCall* County Indexes Since 1868
An Identifying Trade Mark

👉 **Locate Family Name by Front Index**

COTT FAMILY NAME INDEX NO. 8 © 1949
MADE BY THE COTT INDEX COMPANY, COLUMBUS, OHIO
SOLD BY JIM CLYBURN, INC., TIFTON, GA.

(76)

GRANTORS FAMILY NAMES	GIVEN NAMES ABCDEFGHIJ	GIVEN NAMES KLMNO	GIVEN NAMES PQRSTUWXYZ	GRANTEES	DATE OF FILING				DATE OF INSTRUMENT			DATE OF RECORD			LOCATION OF PROPERTY OR OTHER DESCRIPTION	KIND OF INST.	BOOK	PAGE
					Month	Day	Year	Hr. M.	Month	Day	Year	Month	Day	Year				
Hinley & Carter				Peninsular Naval Stores Company	12	13	28	4:00 PM	11	13	28	1	3	29	Turpentine camp as security	M/D	X	269
Hinley & Carter				Peninsular Naval Stores Company					1	26	29	2	14	29	Refer to Book X, Page 269-274	M/D	X	309
Hinley & Carter				Peninsular Naval Stores Company					1	26	29	2	14	29	Refer to Book X, Page 269-274	Assign	X	311
Hinley & Carter				Peninsular Naval Stores Company					11	26	29	2	14	29	Refer to Book X, Page 269-274 Extension of T/L	T/L	X	312
Hinley & Carter				Peninsular Naval Stores Company							30	3	12	30	Lease Assignment	Assign	X	494
Hinley & Carter				Peninsular Naval Stores Company	3	9	30	3:00 PM	3	6	30	3	20	30	Lease Assignment from J. G. Carter, etal	Assign	X	500
Hinley & Carter				Peninsular Naval Stores Company					2	3	34	3	6	34	Lease Assignment	Assign	Y	312
Hinley & Carter				Peninsular Naval Stores Company					12	19	36	1	13	37	Payment of Mortgage 9/13/28	Satis	Y	580

GRANTOR FILING DOCKET AND GENERAL INDEX TO REALTY DEEDS AND MORTGAGES — Echols County, Ga.

REG. U. S. PAT. OFFICE *Chas. McCall* County Indexes Since 1888
An Identifying Trade Mark

Locate Family Name by Front Index

COTT FAMILY NAME INDEX NO. 0 © 1949
MADE BY THE COTT INDEX COMPANY, COLUMBUS, OHIO
SOLD BY JIM CLYBURN, INC., TIFTON, GA.

GRANTORS FAMILY NAMES	GIVEN NAMES ABCDEFGHIJ	GIVEN NAMES KLMNO	GIVEN NAMES PQRSTUWXYZ	GRANTEES	DATE OF FILING				DATE OF INSTRUMENT			DATE OF RECORD			LOCATION OF PROPERTY OR OTHER DESCRIPTION	KIND OF INST.	BOOK	PAGE
					Month	Day	Year	Hr. M.	Month	Day	Year	Month	Day	Year				
Humble Oil and Refining Company of Georgia				Humble Oil and Refining Company of Texas	4	19	46	12:00 N	2	28	46	5	10	46	Assignment of lease	Assign A2	451	
Humble Oil and Refining Company of Georgia				Humble Oil and Refining Company of Texas	4	19	46	12:00 N	2	22	46	5	10	46	Assignment of lease	Assign A2	452	
Humble Oil and Refining Company of Georgia				Humble Oil and Refining Company of Texas	5	11	46	12:00 N	2	28	46	5	16	46	Assignment of lease	Assign A2	453	
Humble Oil and Refining Company of Georgia				Humble Oil and Refining Company of Texas	5	11	46	12:00 N	2	28	46	5	16	46	Assignment of lease	Assign A2	454	
Humble Oil and Refining Company of Georgia				J. E. Mathis	12	1	50	10:00 AM	10	4	50	12	1	50	Release of oil and mineral rights	Release A3	406	
Humble Oil and Refining Company of Georgia				H. Langdale, etal	7	31	51	10:00 AM	7	10	51	8	3	51	Release of oil lease, Blanket Release	Release A3	517	
Humble Oil and Refining Company of Georgia				C. E. Stewart	5	13	55	8:00 AM	4	24	50	5	20	55	13th Dist., LL 76, 77, 78, 138 1,084 A., Release of Oil Lease	Release 5	131	

